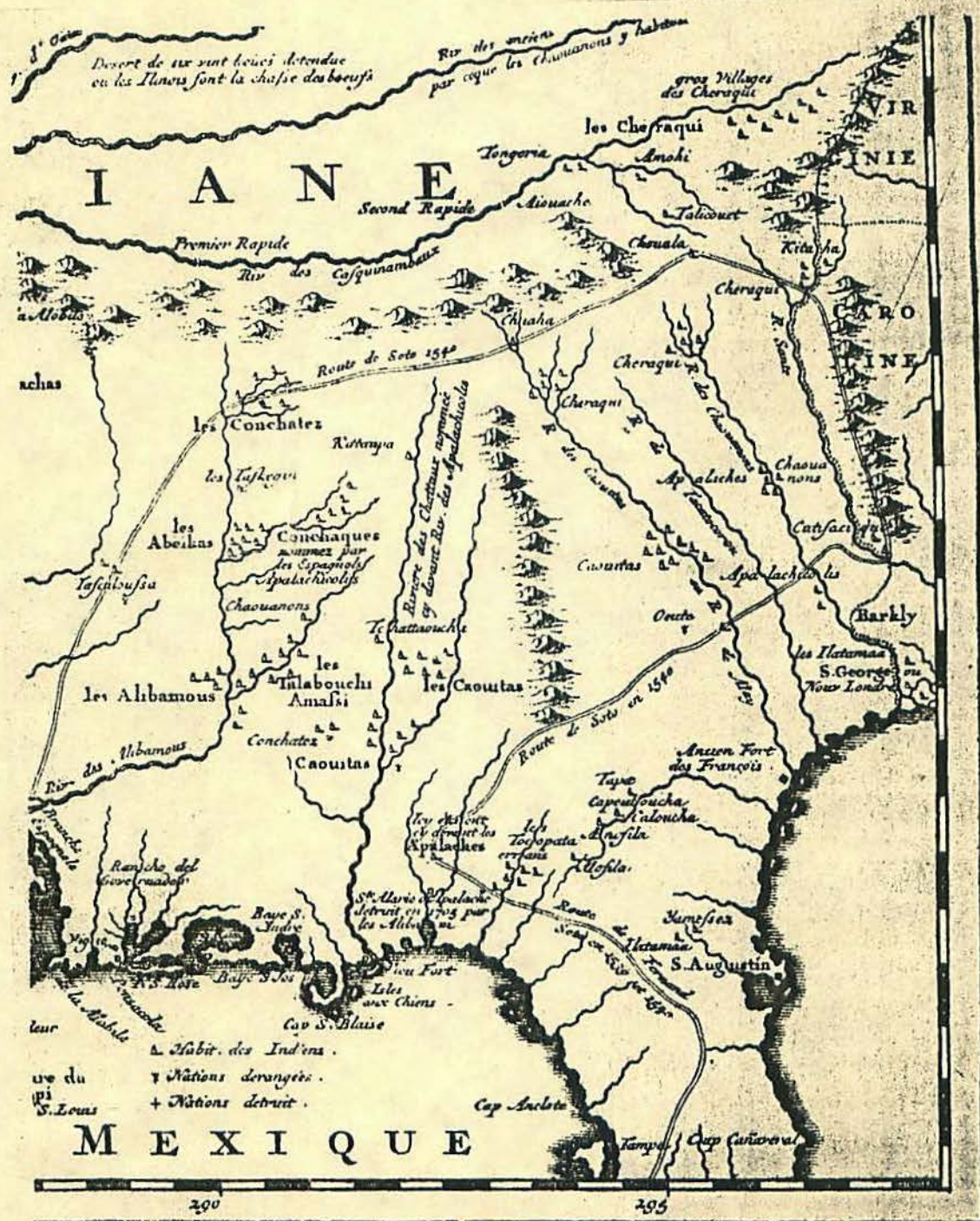


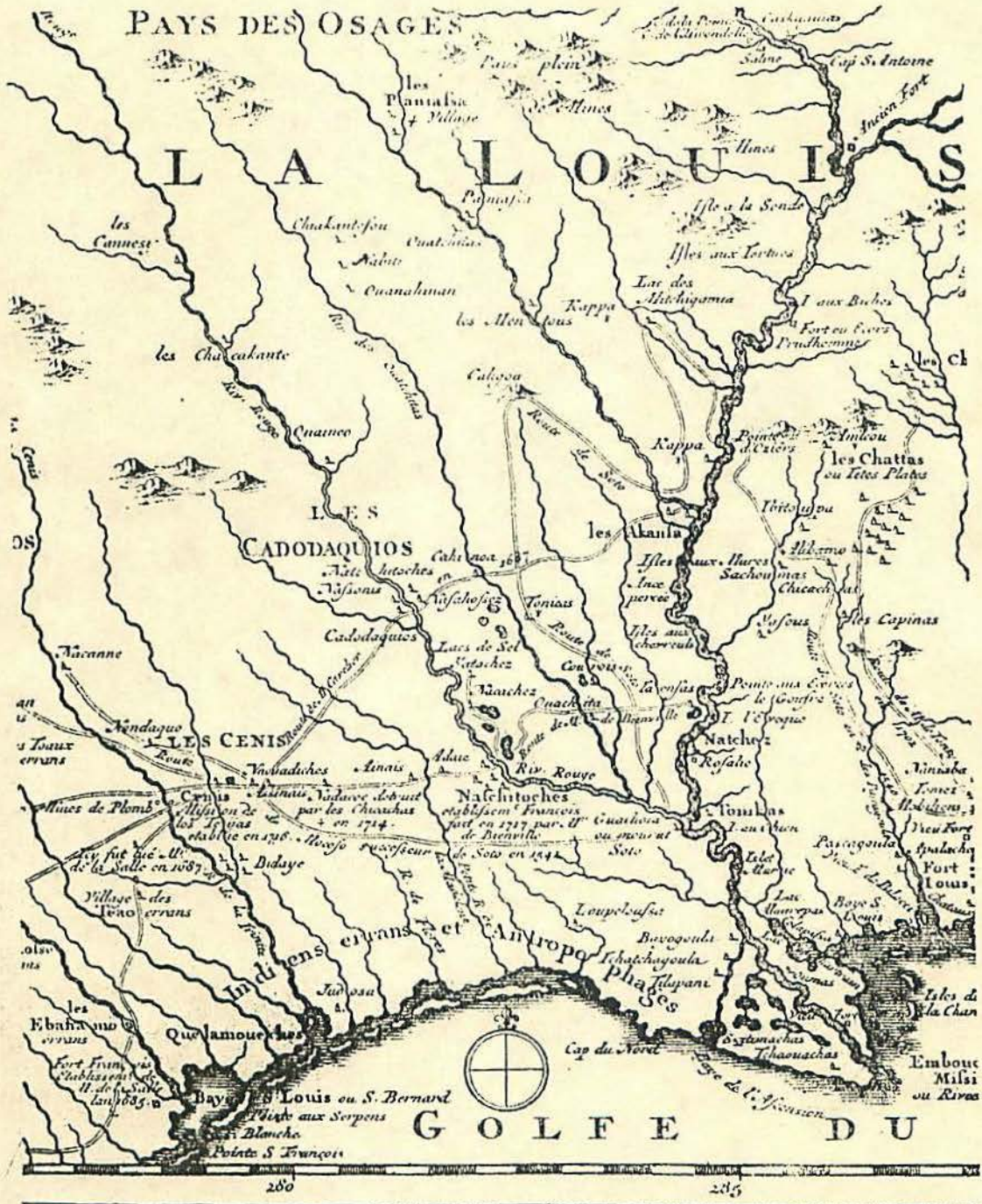
SOUTHEASTERN UNITED STATES 1707

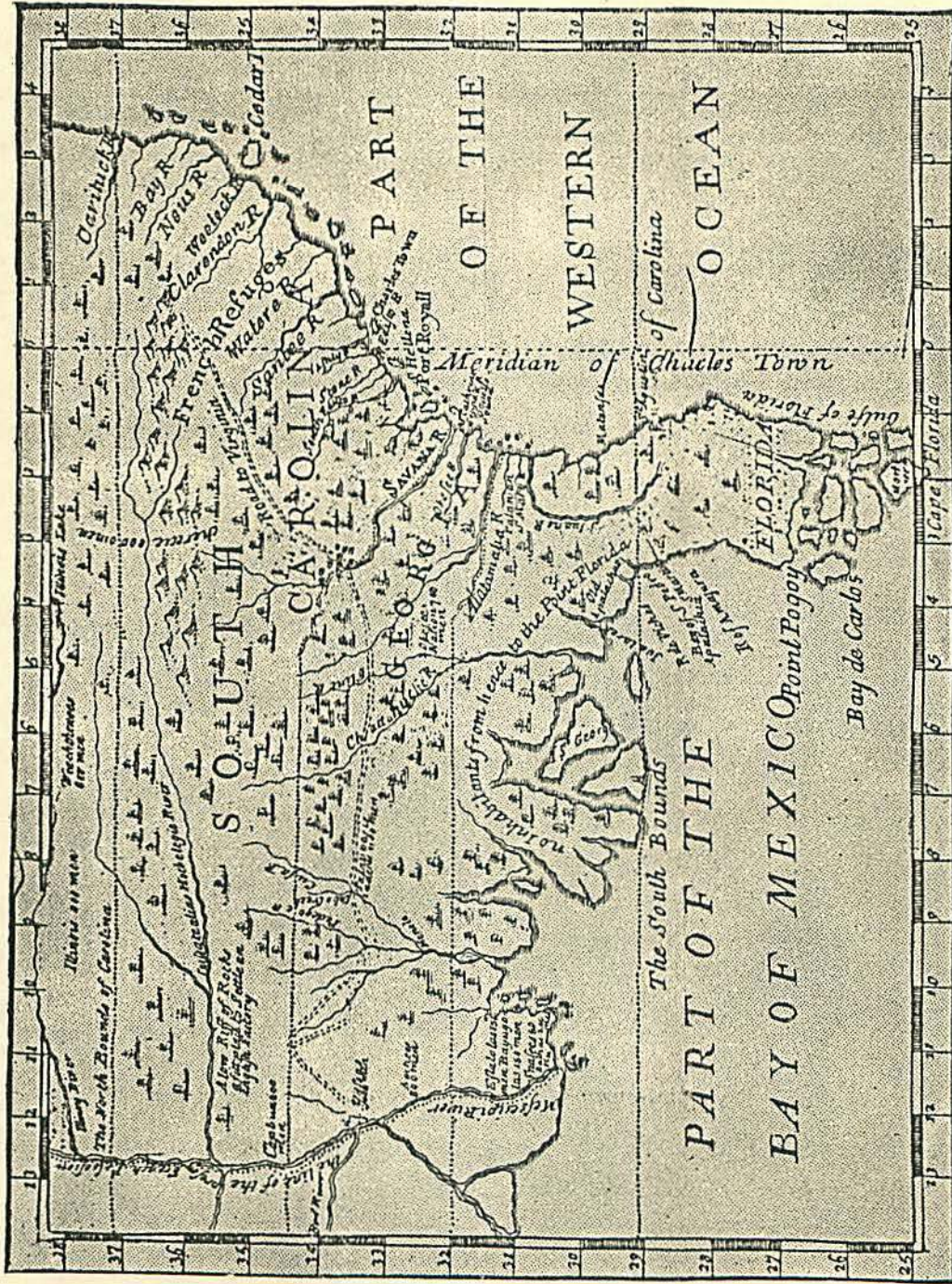
Eastern Portion



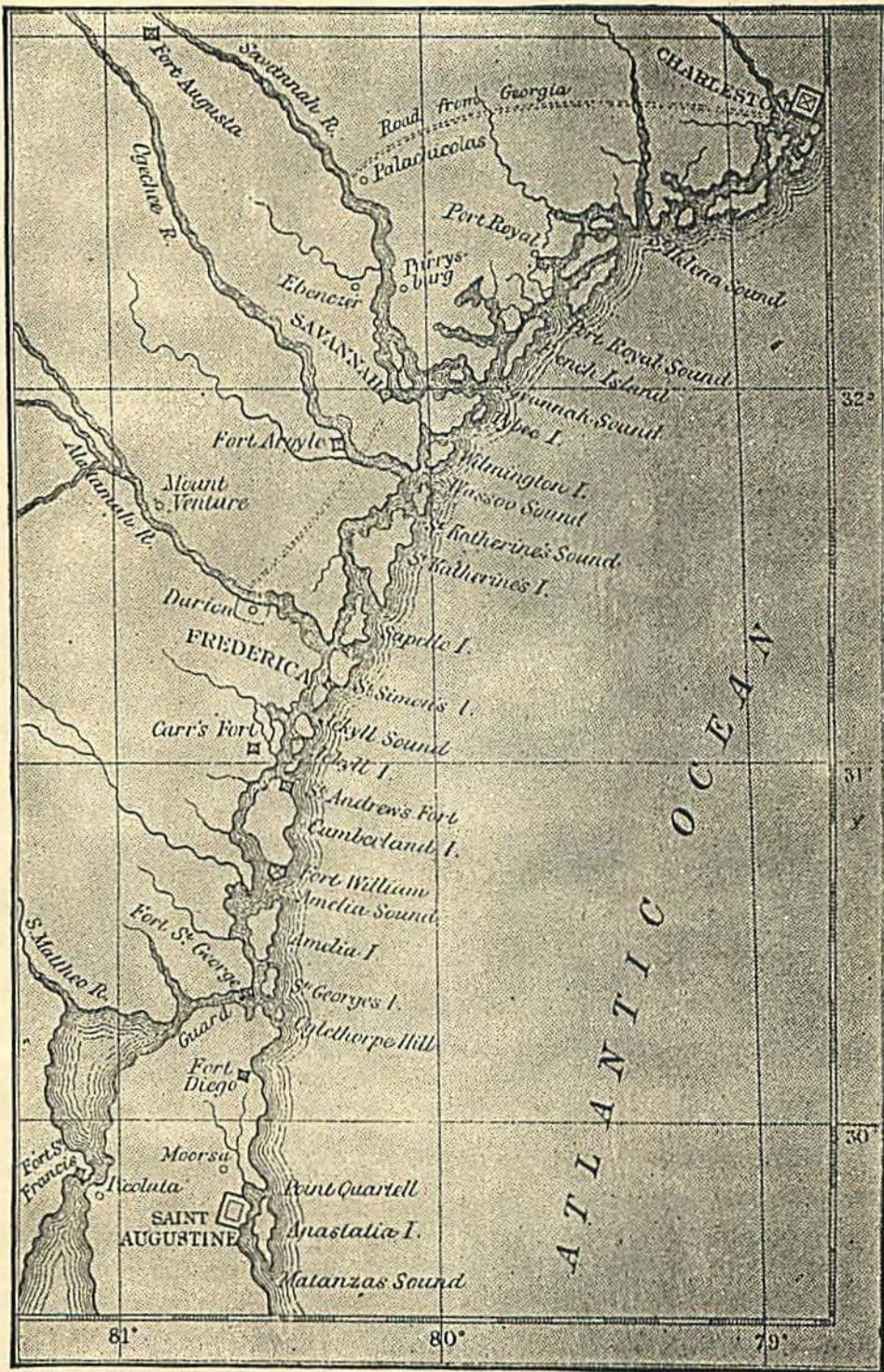
SOUTHEASTERN UNITED STATES 1707

Western Portion

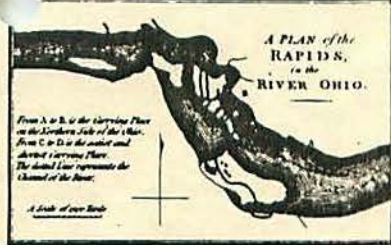




MAP OF SOUTH CAROLINA AND GEORGIA, 1733.¹



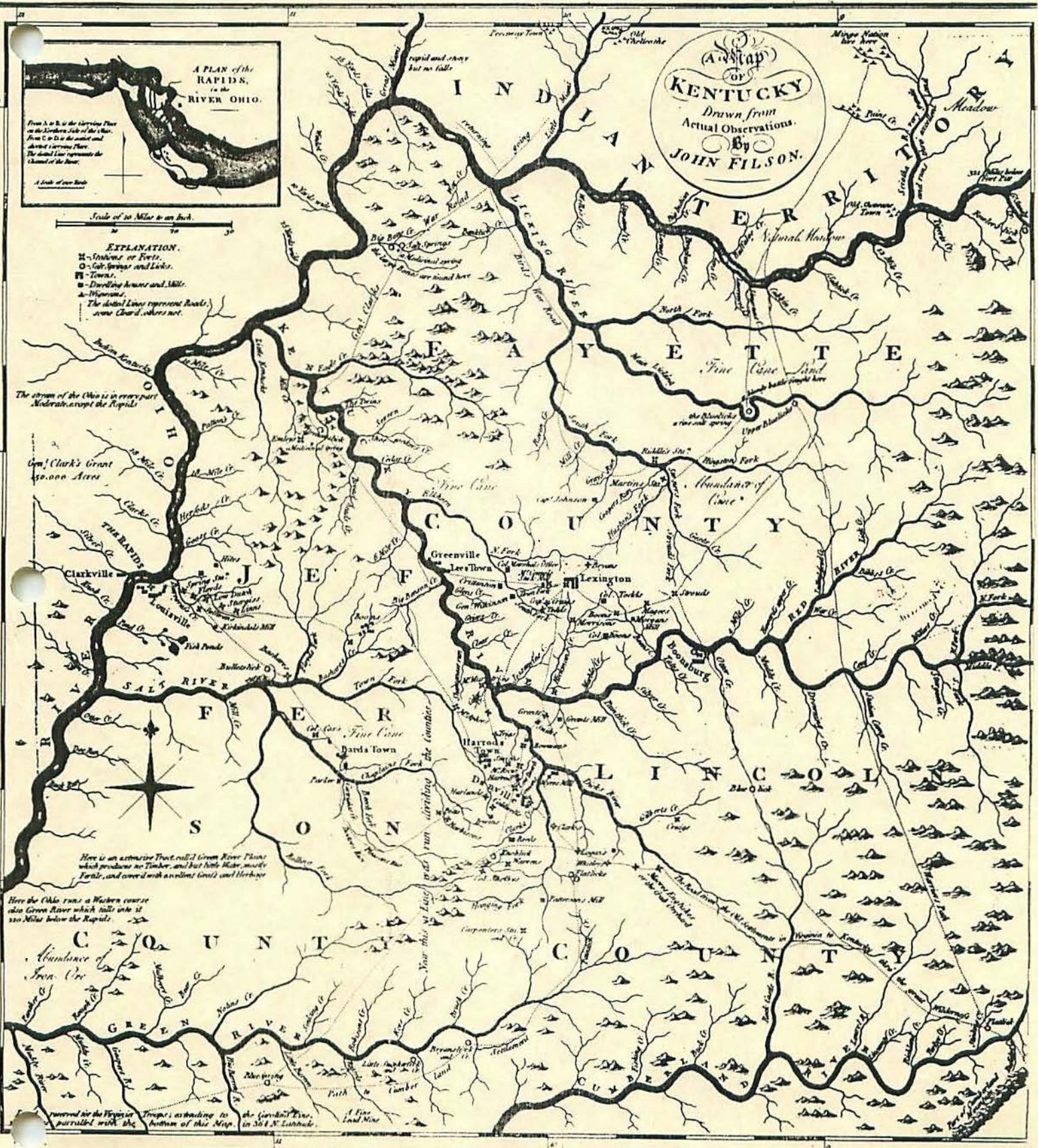
COAST SETTLEMENTS BEFORE 1743.¹



(A Map)
KENTUCKY
 Drawn from
 Actual Observations.
 By
JOHN FILSON.

Scale of 20 Miles to an Inch

EXPLANATION.
 H - Stations or Posts.
 O - Salt Springs and Licks.
 T - Towns.
 ■ - Dwelling houses and Mills.
 A - Rivers.
 The dotted Lines represent Roads, some Chard, others not.



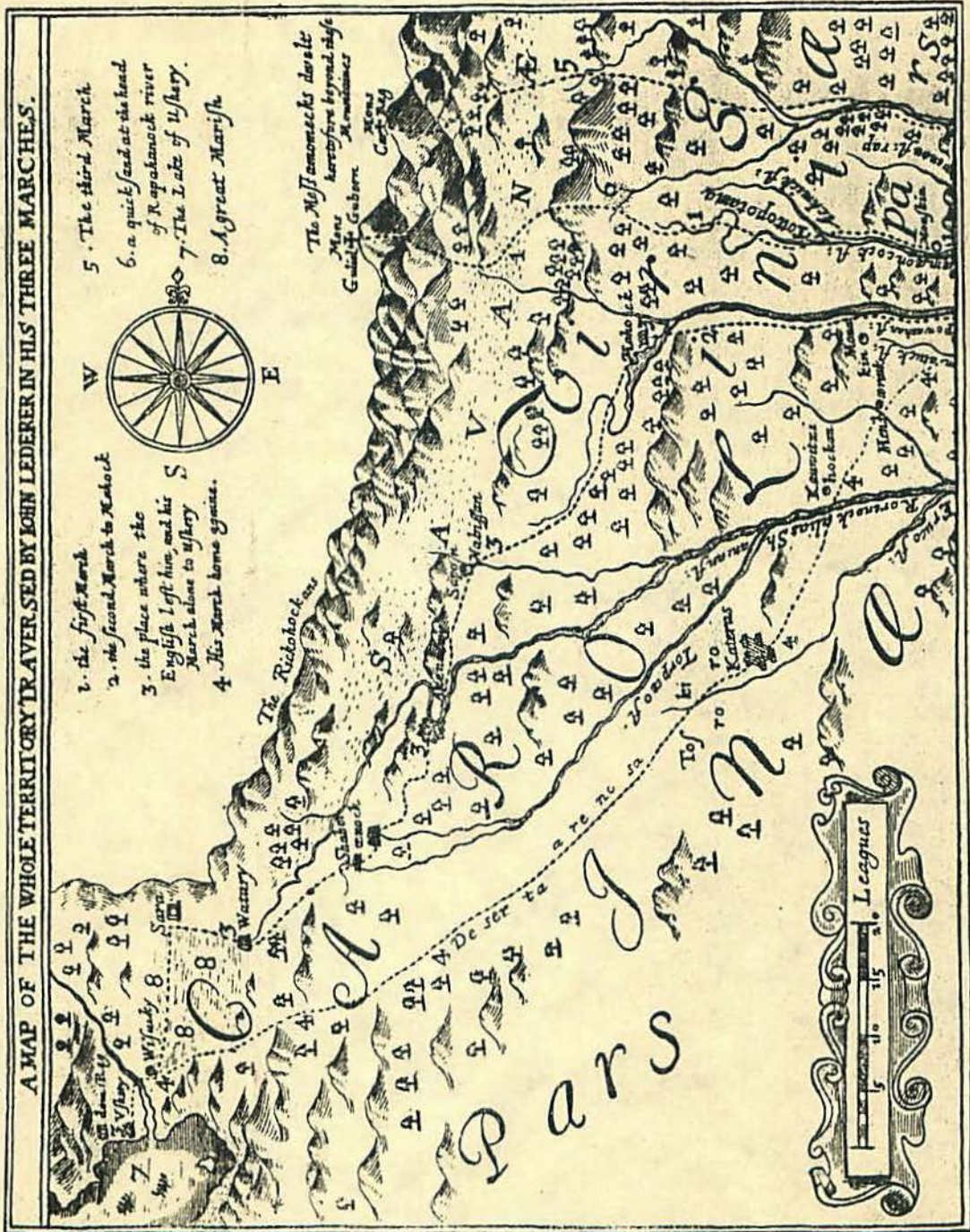
The stream of the Ohio is in every part Moderate, except the Rapids

Genl Clark's Grant 40,000 Acres

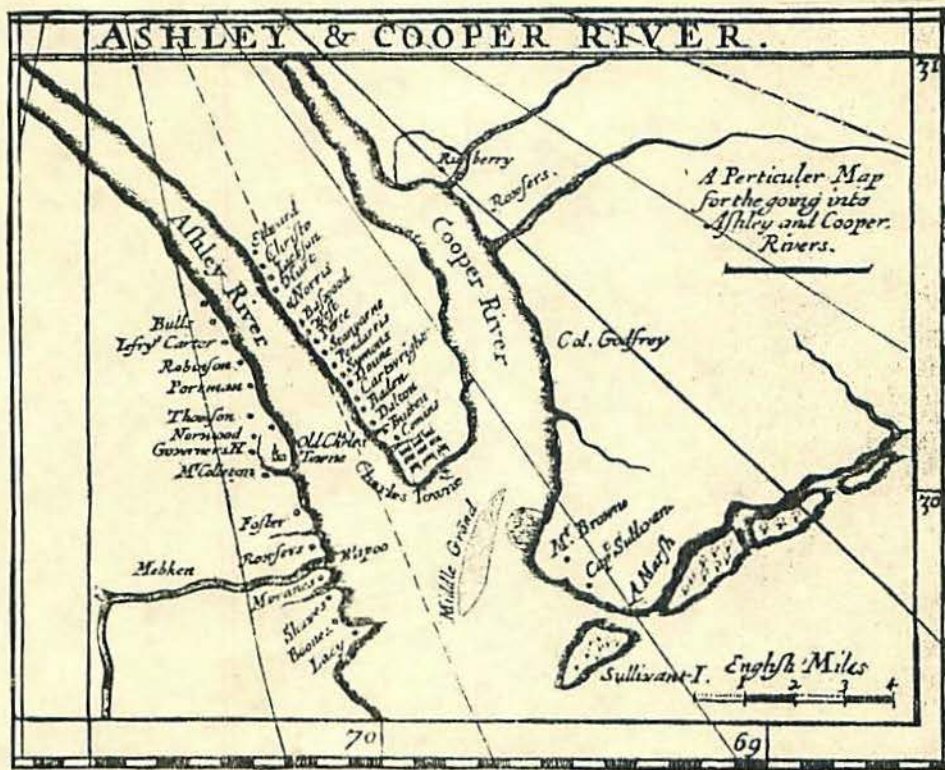
Here is an extensive Trout-catch Green River Flows which produces no Timber, and but little Water, much Feeds, and covered with a variety of Grass and Herbage

Here the Ohio runs a Western course when Green River which falls into it 200 Miles below the Rapids

Several of the Rapids being a stranding to parallel with the bottom of the Map. the Cardinal River, on 304 N. Latitude. A Fine Lead Mine



SOUTH CAROLINA About 1700
Ashley & Cooper River



The Sea of China and the Indies.



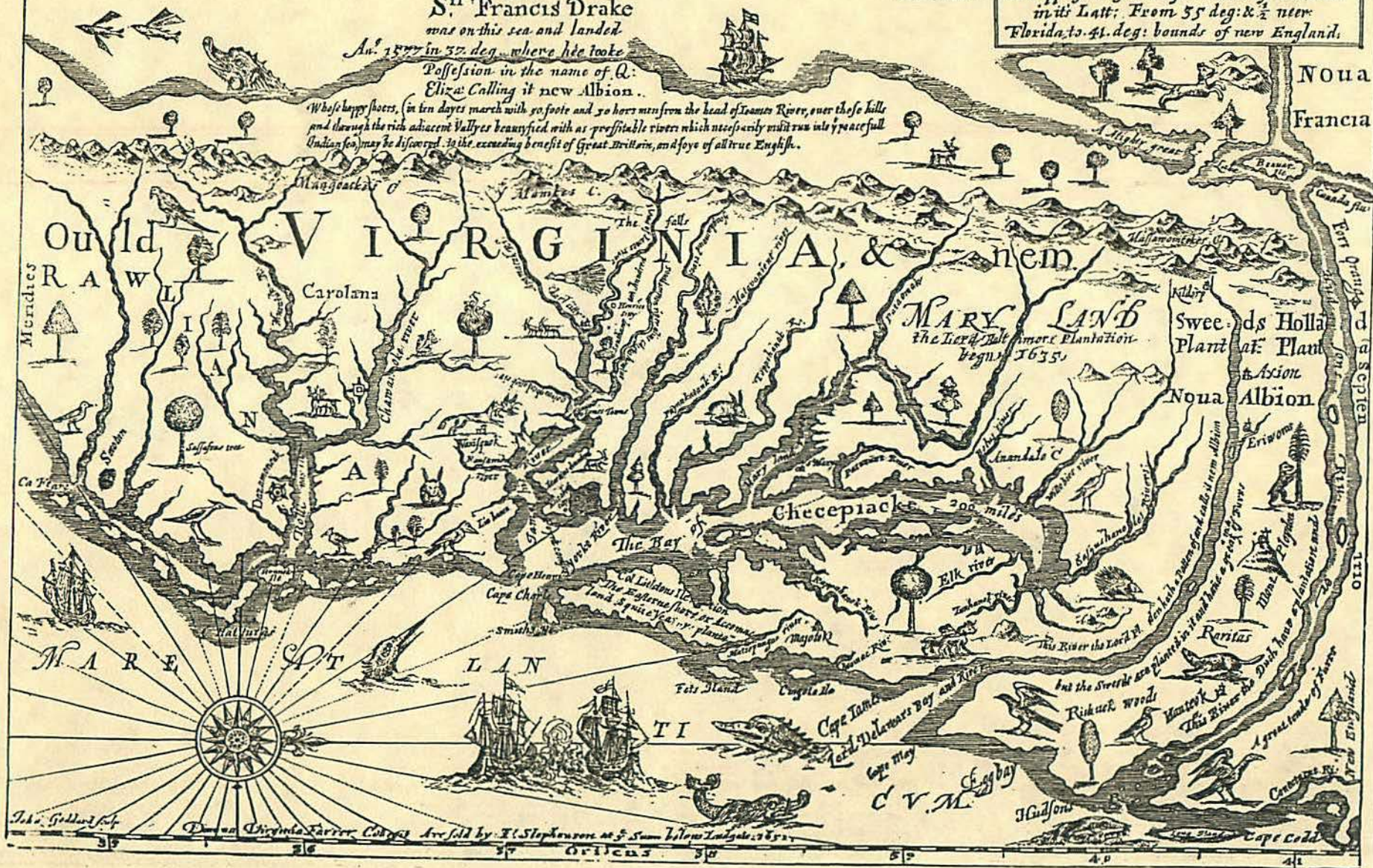
Sir Francis Drake
was on this sea and landed
An. 1577 in 37 deg. where hee took
Possession in the name of Q.
Eliza. Calling it new Albion.

Whose happy sores, (in ten dayes march with 90 foot and 30 horz men from the head of James River, over these hills and through the rich adjacent Vallies beautified with as pressible rivers which necessarily must run into y^e peacefull Indian sea) may be discovered. to the exceeding benefit of Great Brittain, and joye of all true English.

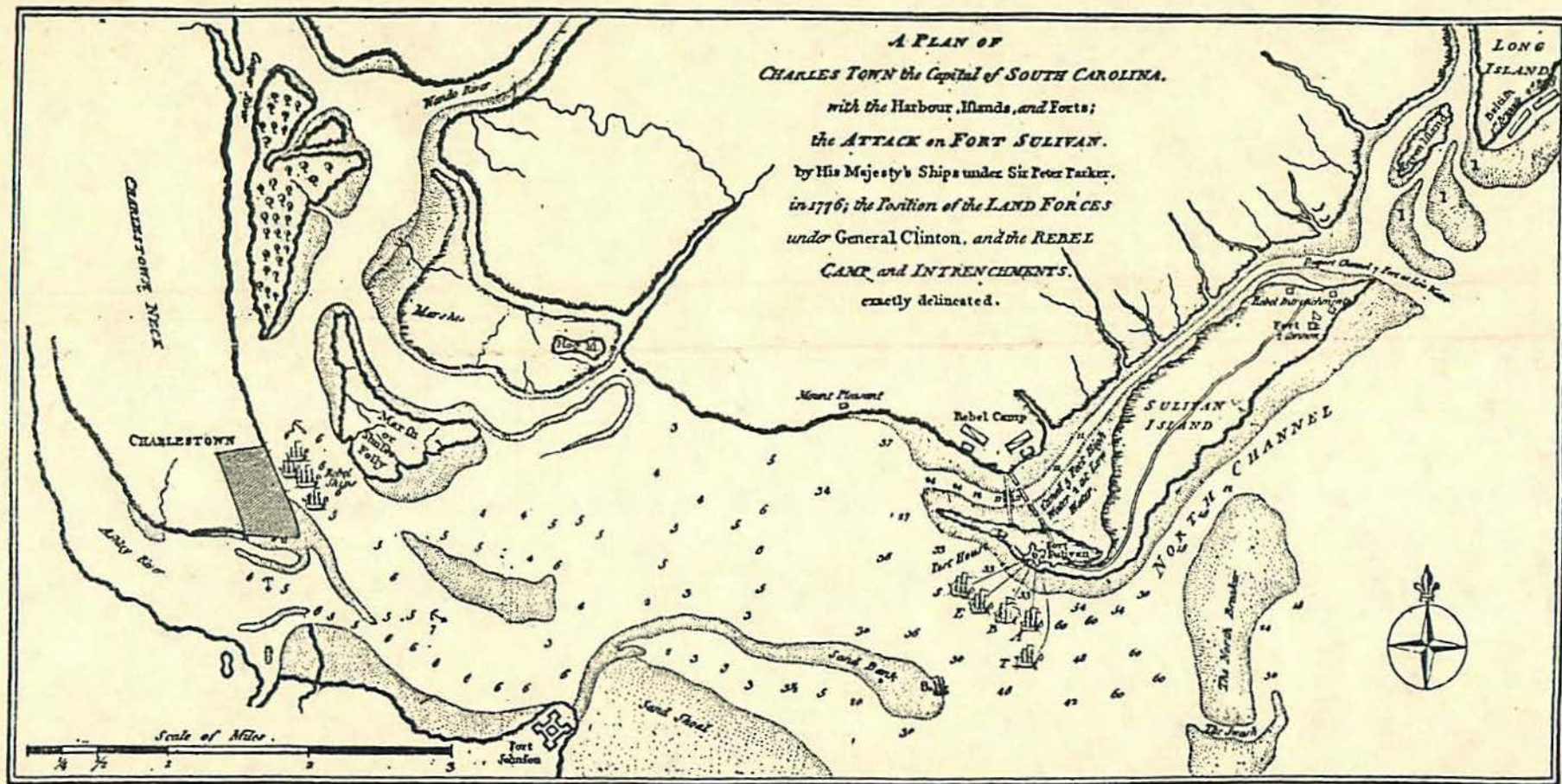
Scala Miliarum



A mapp of Virginia discovered to y^e Hills, and in its Latit: From 35 deg: & 1/2 near Florida, to 41. deg: bounds of new England.



Maryland & Virginia 1650

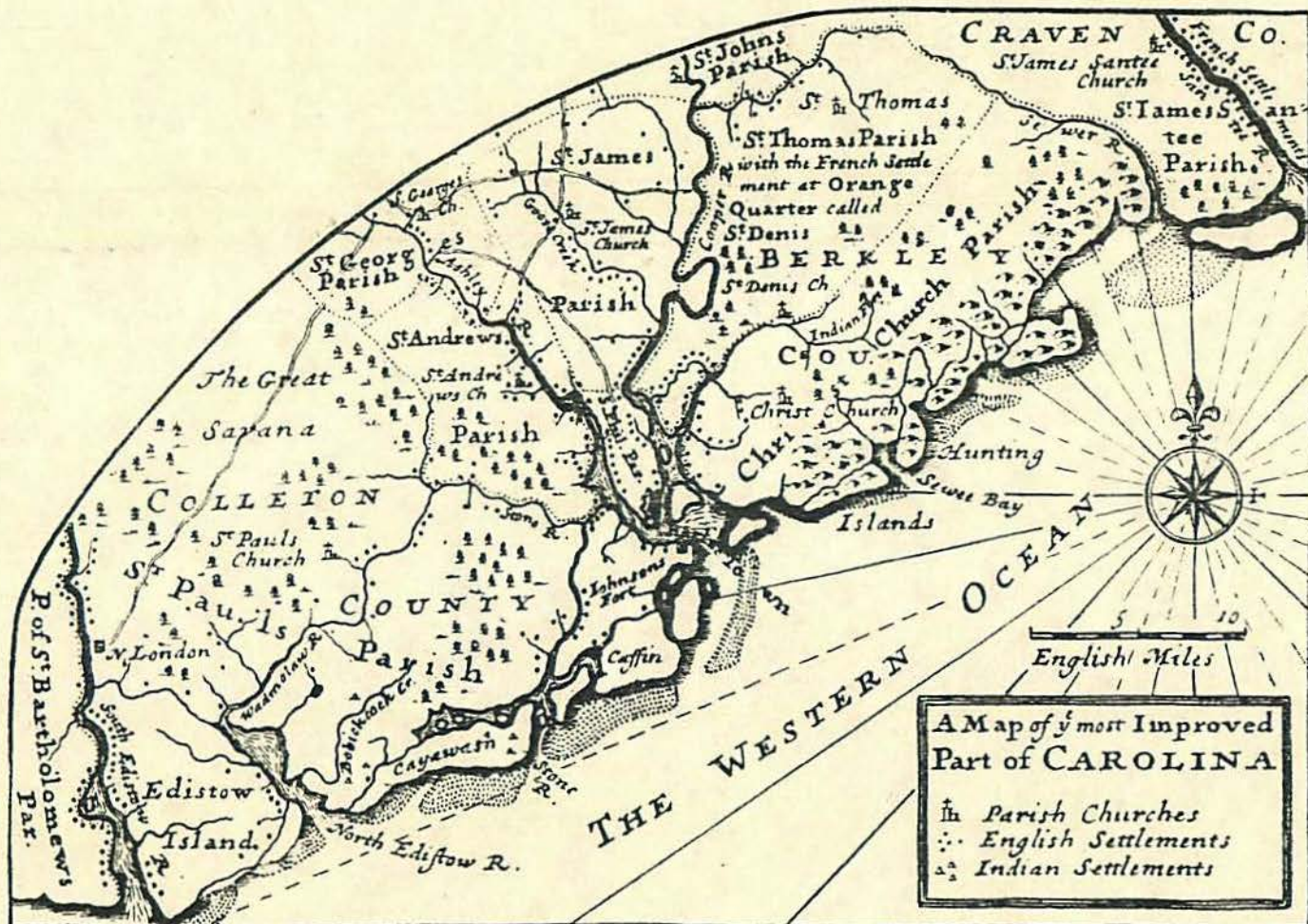


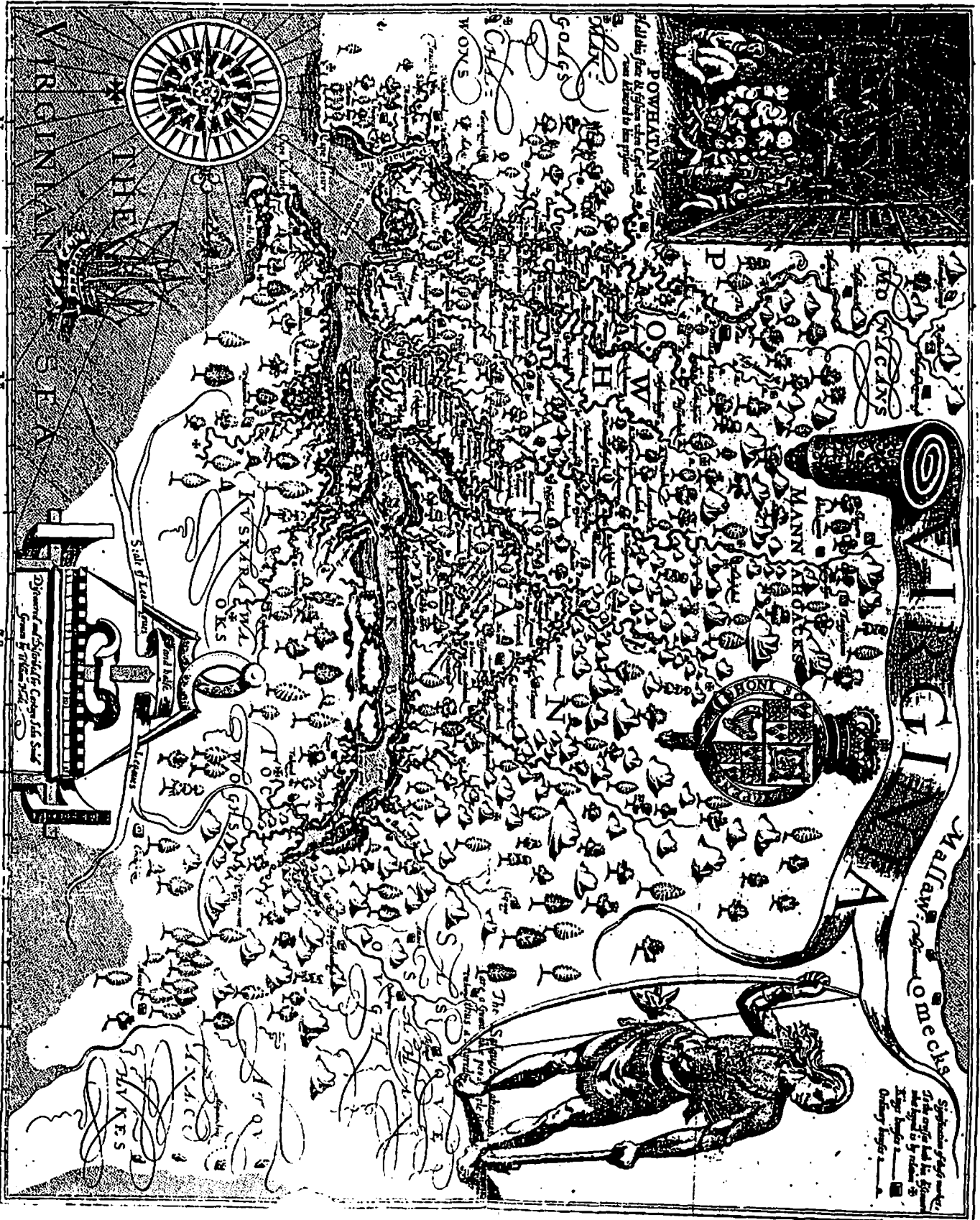
ATTACK ON CHARLESTON, 1776.¹

¹ From *Political Mag.* (London, 1780), vol. i. p. 171, — somewhat reduced. Carington notes (p. 176), as dated Aug. 31, 1776, and belonging to the *North Amer. Pilot*: "An exact plan of Charleston and harbor, from an actual survey, with the attack of Fort Sullivan on the 26th June, 1776, by his Majesty's squadron, commanded by Sir Peter Parker." Cf. no. 37 of the *American Atlas* (Faden's), and the *Amer. Military Pocket Atlas*, 1776, no. 5. Mr. Courtenay, in the *Charleston Year Book*, 1883 (p. 414), gives a folded fac-simile of a broadside map, *A plan of the Attack on Fort Sullivan . . . with the disposition of the King's land forces, and the en-*

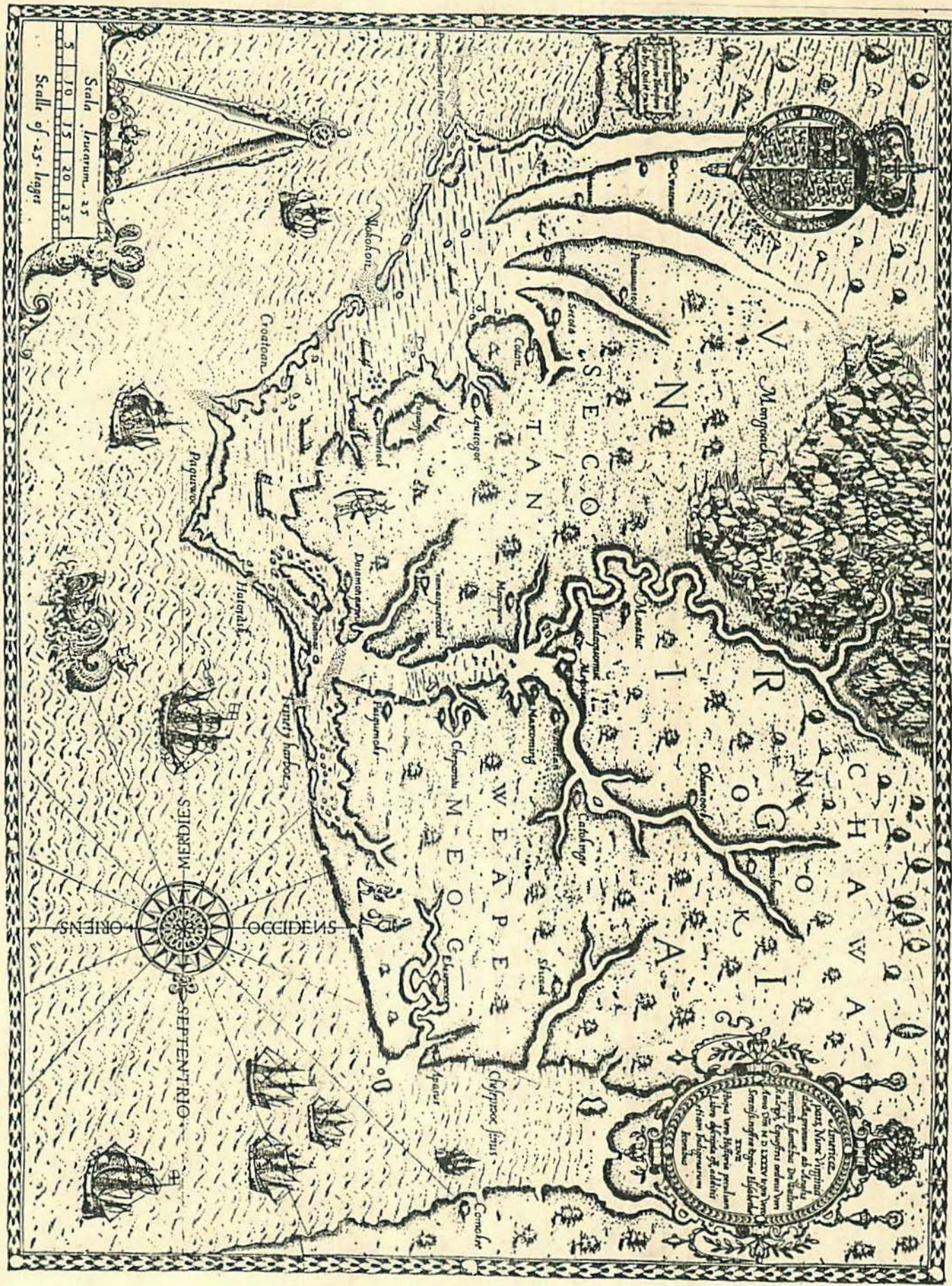
campments and entrenchments of the rebels, from the drawings made on the spot. Engraved by Wm. Faden, by whom it was published Aug. 10, 1776. The dedication to Com. Parker is signed by Lieut.-Col. Thomas James, royal regiment of artillery, June 30, 1776. It has a corner plan of the "Platform in Sullivan's Fort," by James, on a larger scale. Appended to the map are a list of the attacking ships, and extracts from Parker's and Clinton's despatches. The channel between Long and Sullivan's islands is given as seven feet in the deepest part. The original MS. of this Faden map is in the Faden Collection in the library of Congress (no. 41),

SOUTH CAROLINA 1742



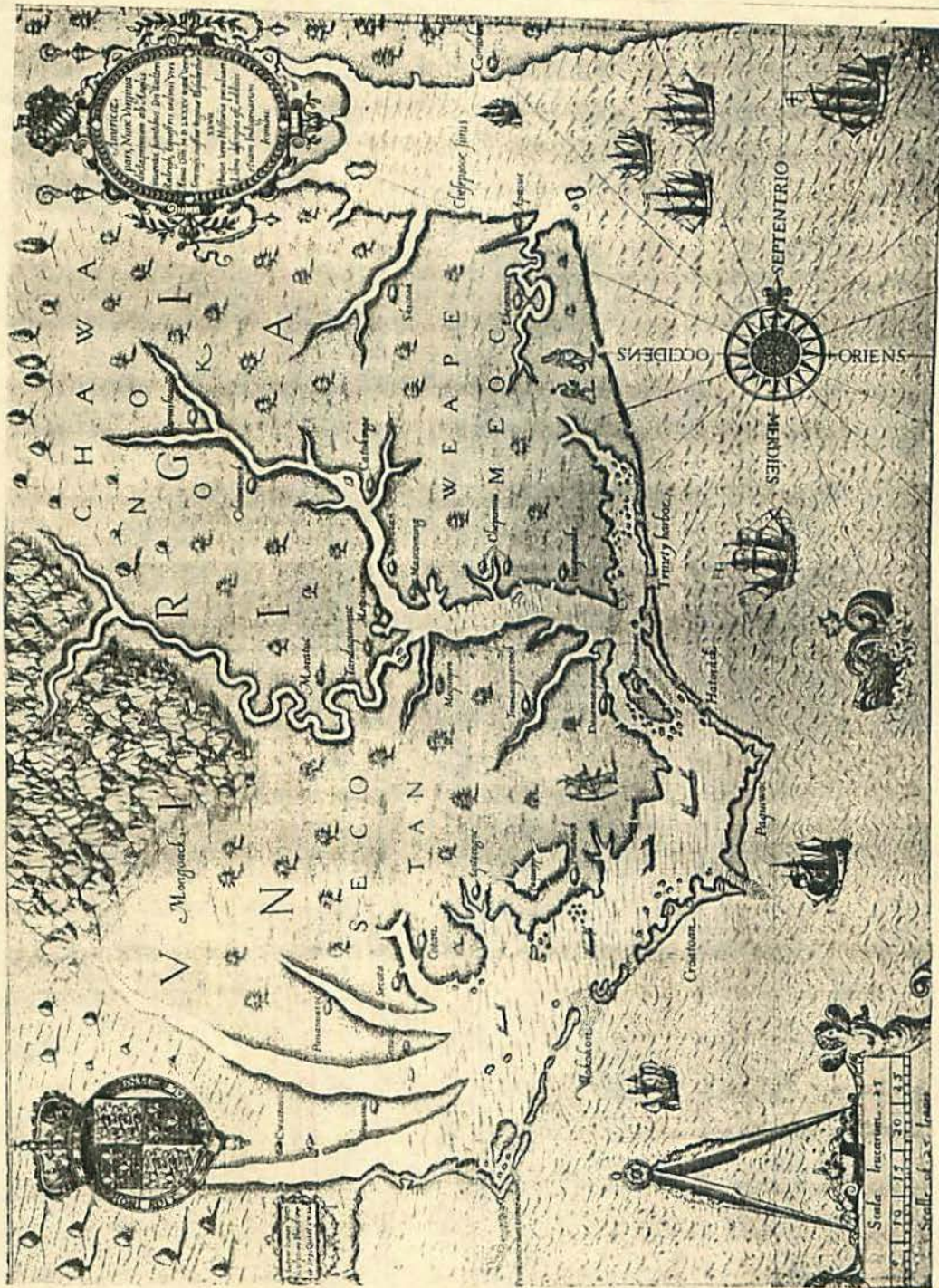


SMITH'S MAP OF VIRGINIA.

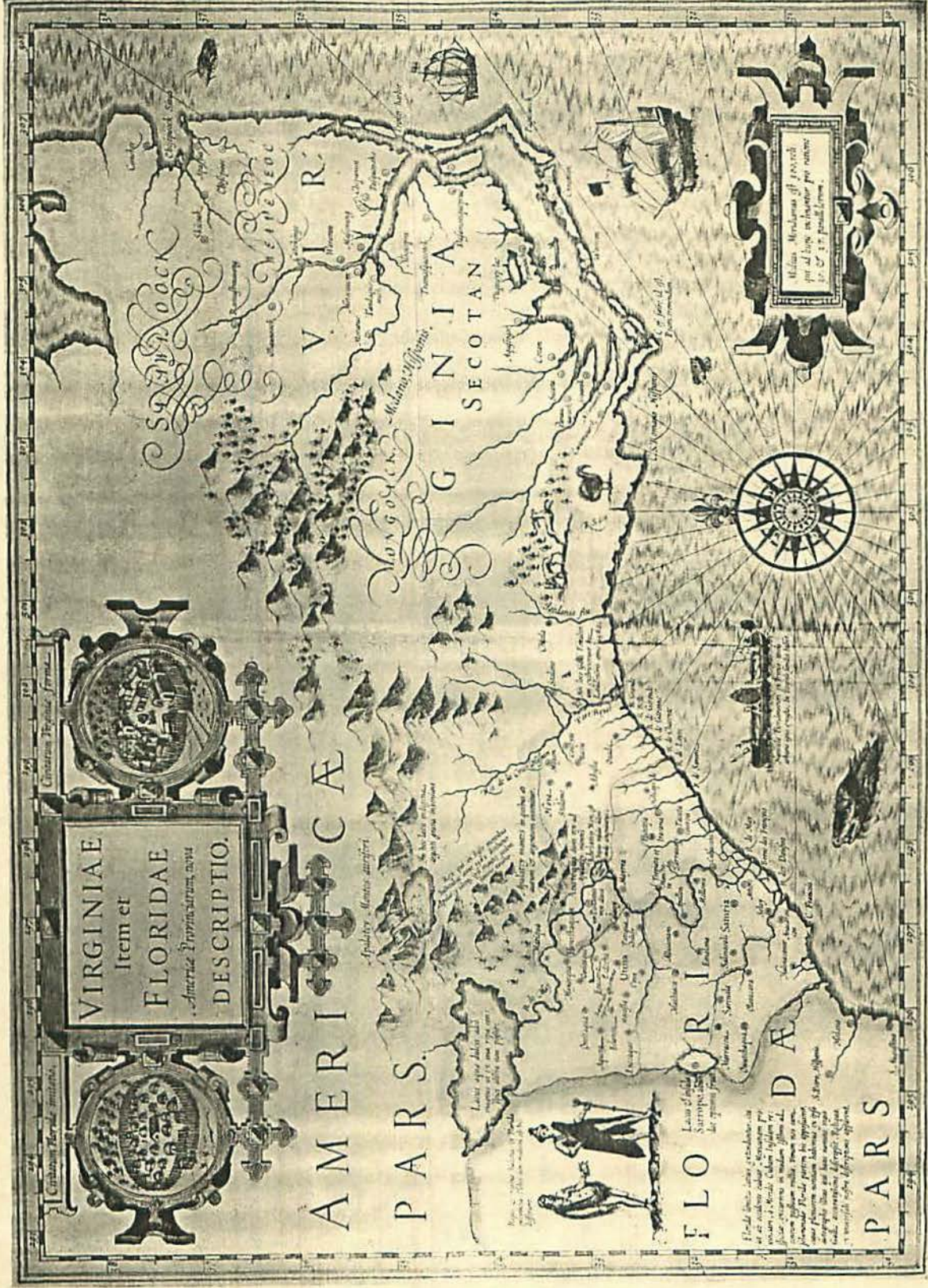



WHITTES OLD VIRGINIA (HARRIOT).

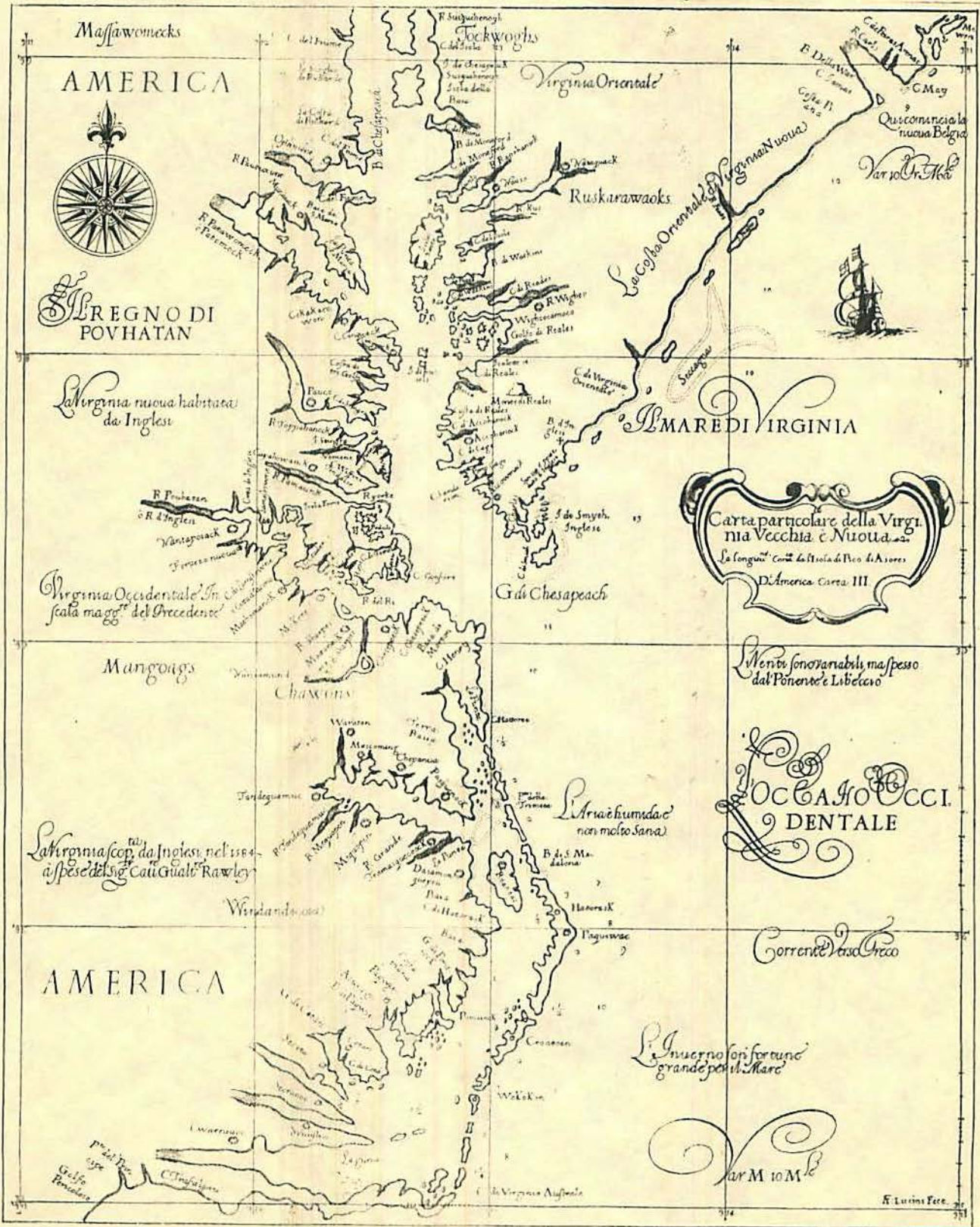
VIRGINIA c 1590

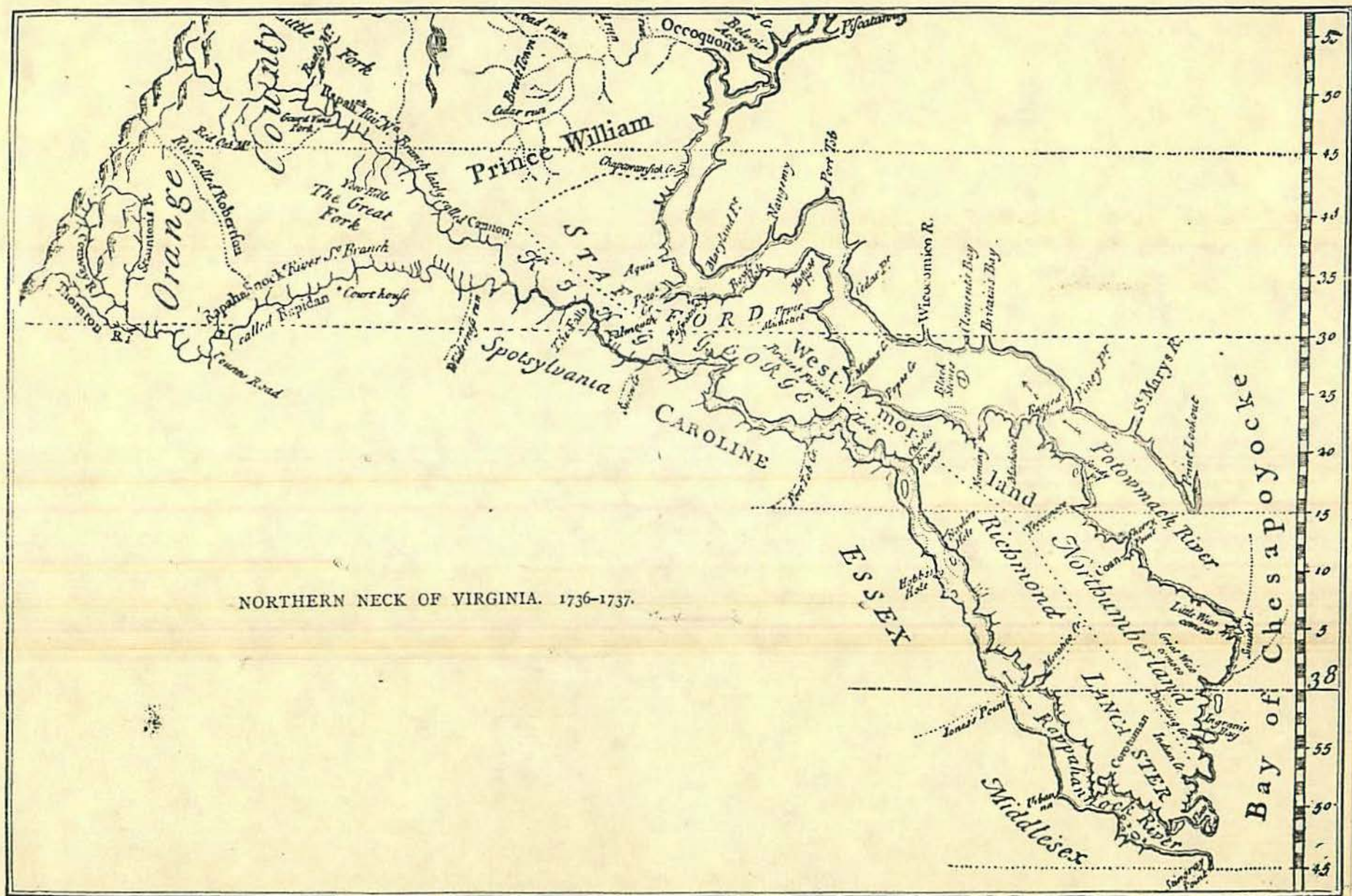


VIRGINIA and FLORIDA c 1606

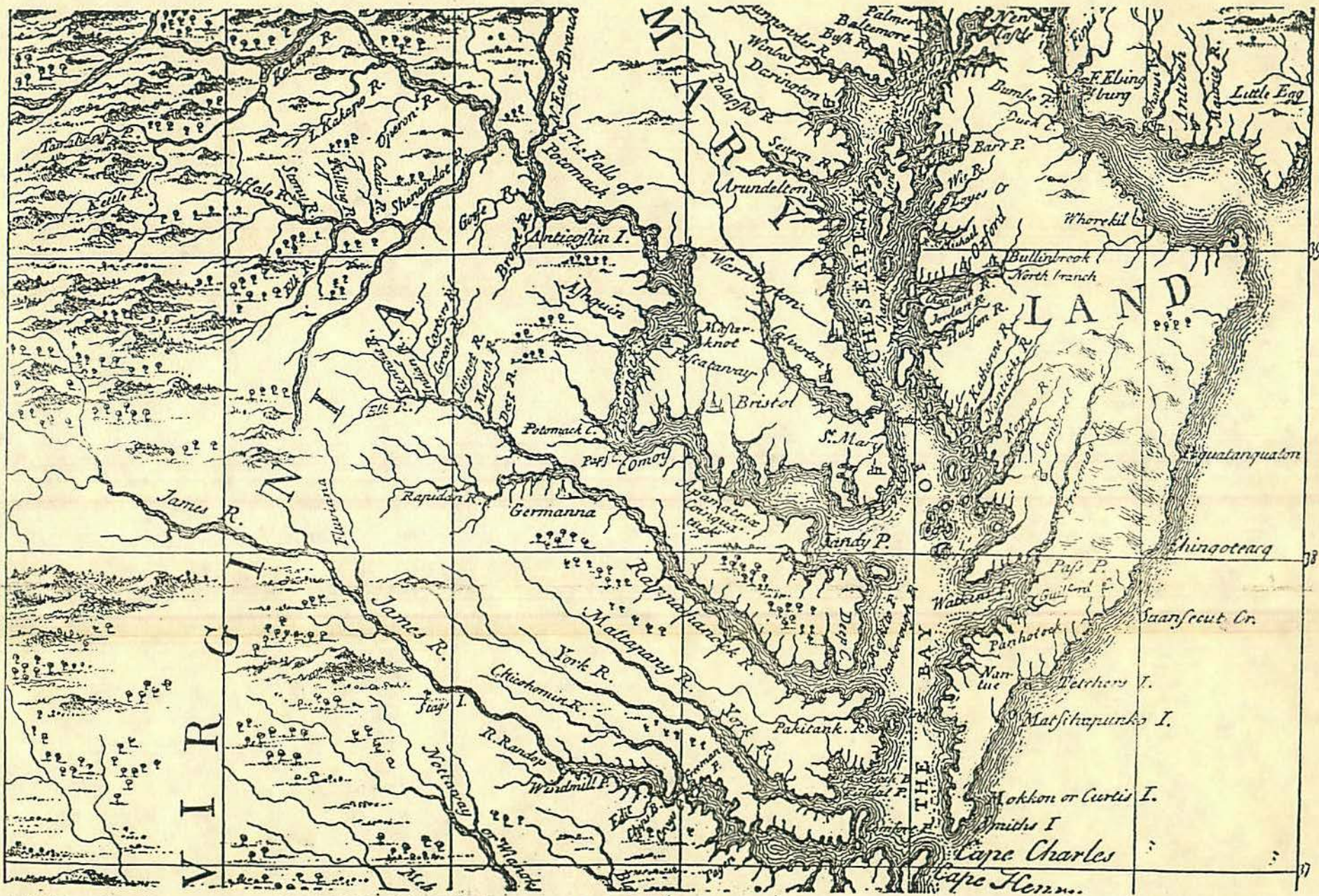








Northern Neck of Virginia 1737



VIRGINIA. 1738.