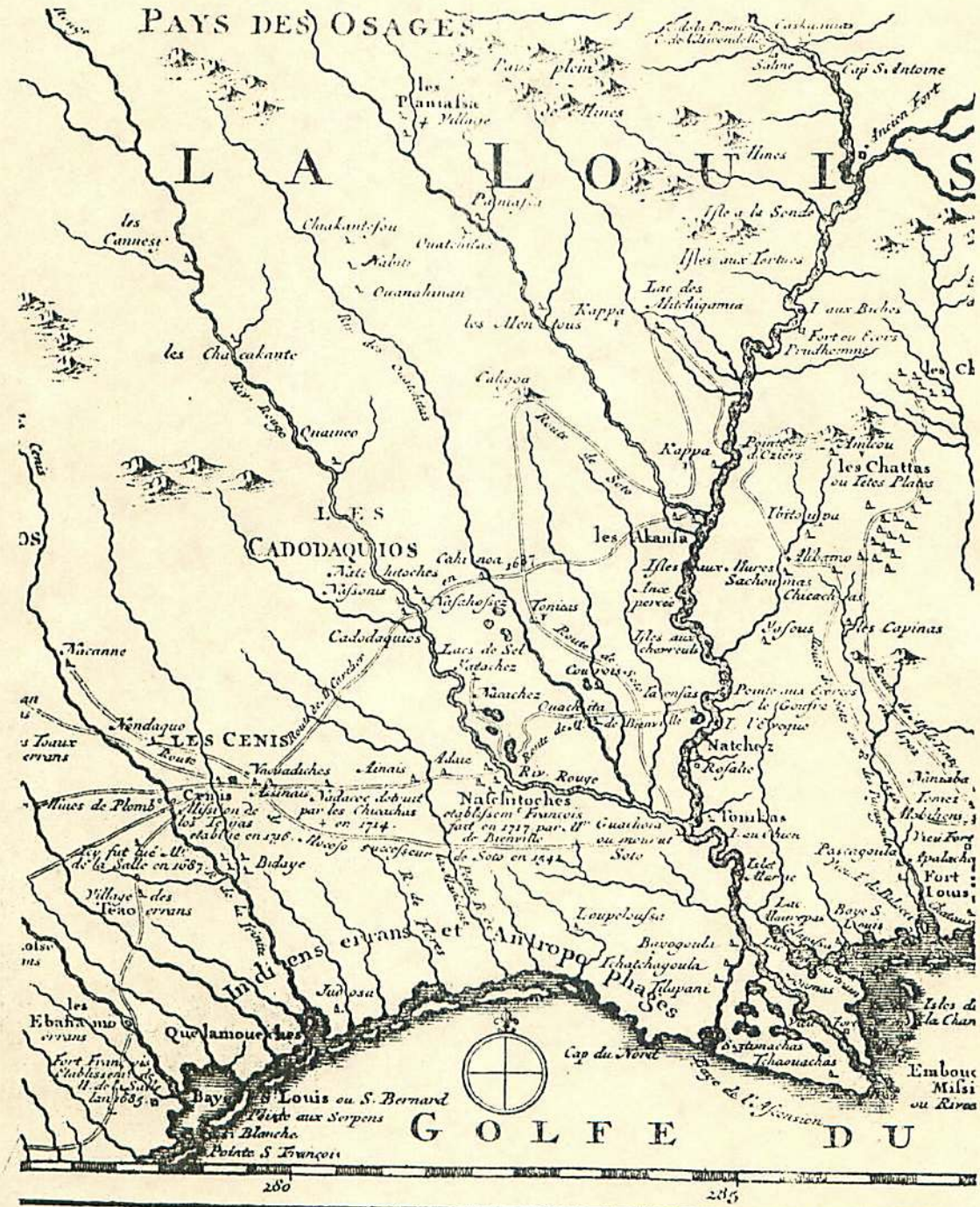
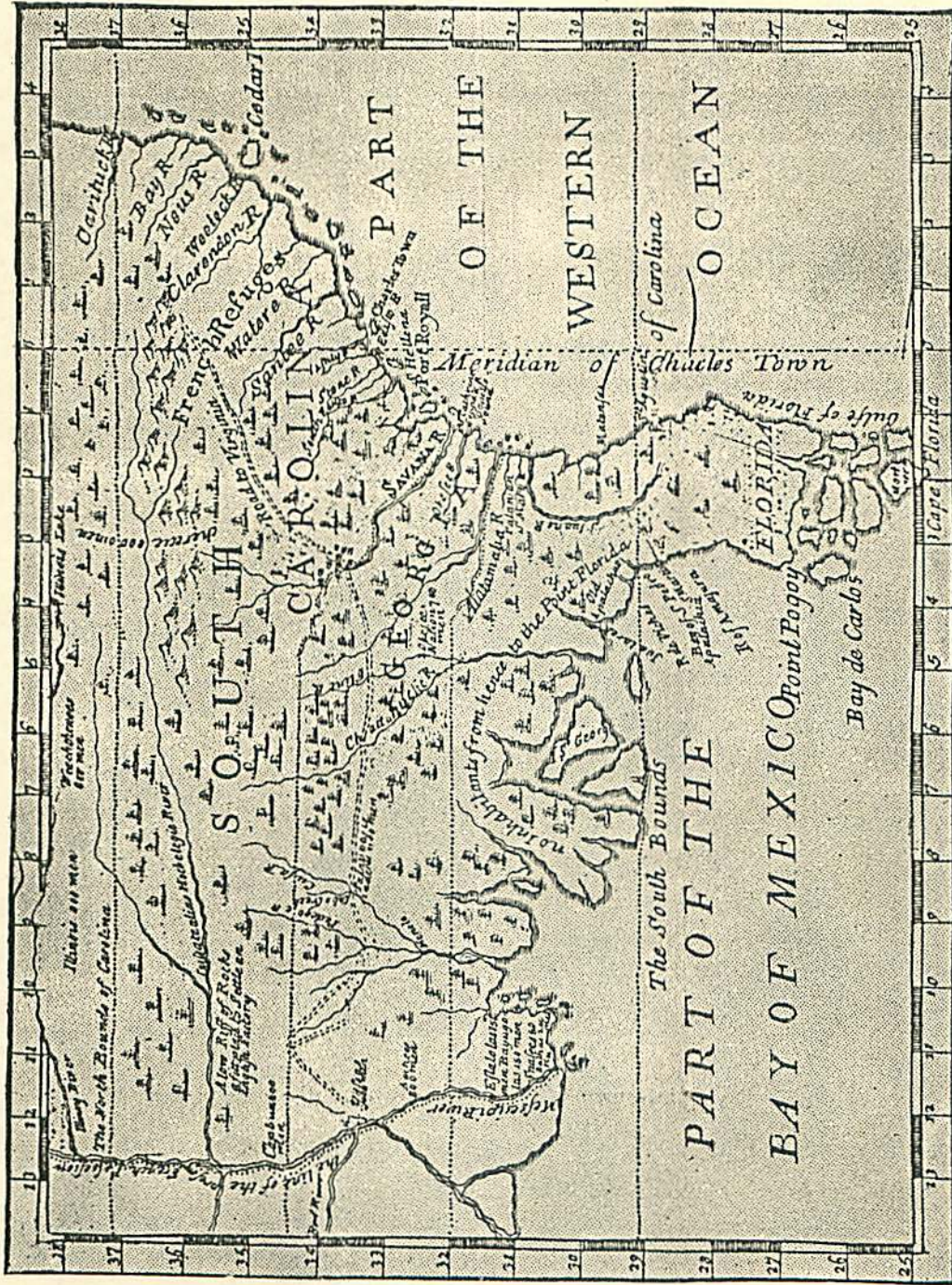
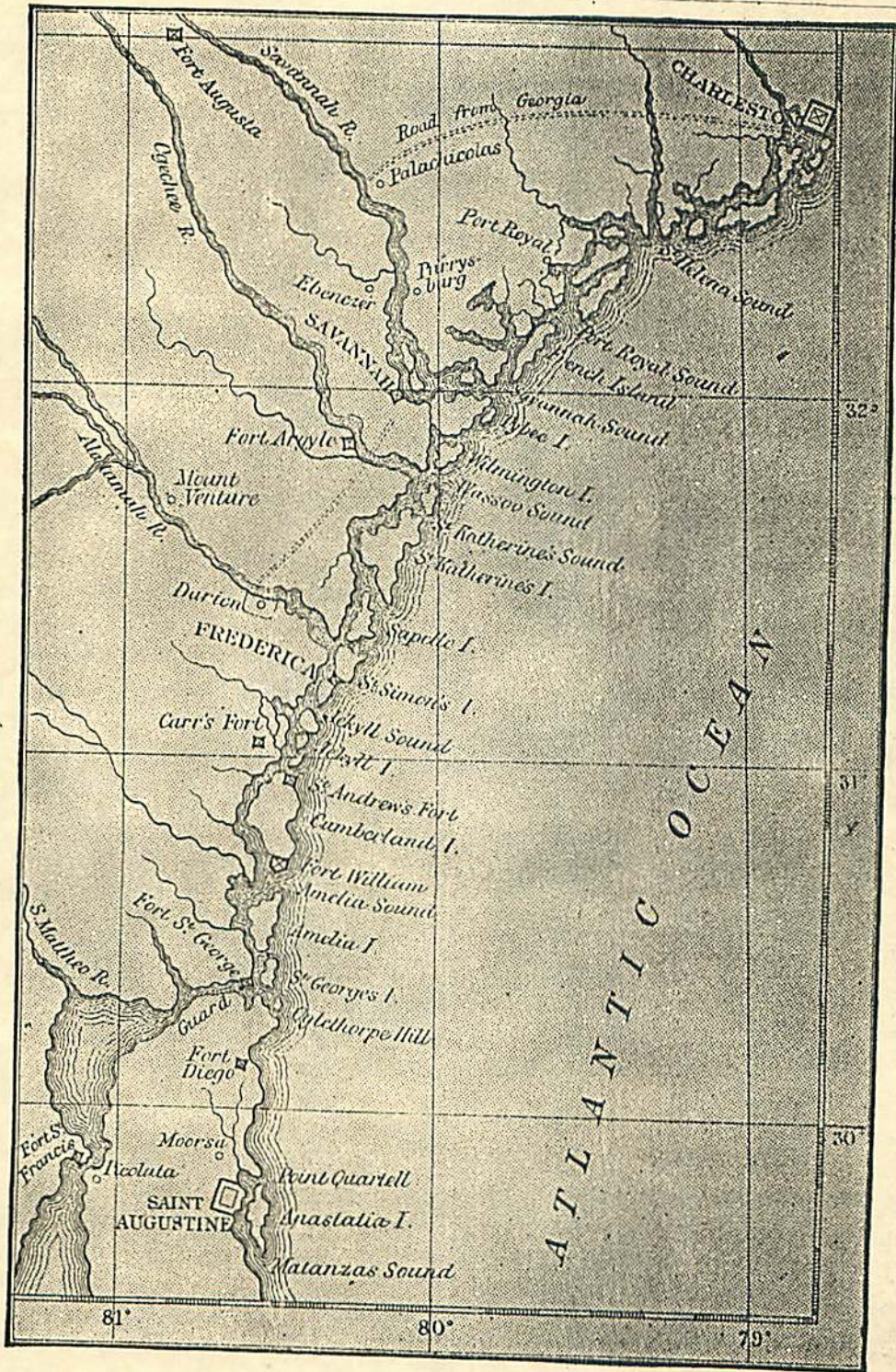


SOUTHEASTERN UNITED STATES 1707
Western Portion





MAP OF SOUTH CAROLINA AND GEORGIA, 1733.¹



COAST SETTLEMENTS BEFORE 1743.¹



(A Map)
KENTUCKY
 Drawn from
 Actual Observations.
 By
JOHN FILSON.

Scale of 20 Miles to an Inch

- EXPLANATION.**
- Stations or Posts.
 - Salt Springs and Licks.
 - Towns.
 - Dwelling houses and Mills.
 - Villages.
 - The dotted Lines represent Roads, some Chard, others not.

The stream of the Ohio is in every part Moderate, except the Rapids

Genl. Clark's Grant 40,000 Acres



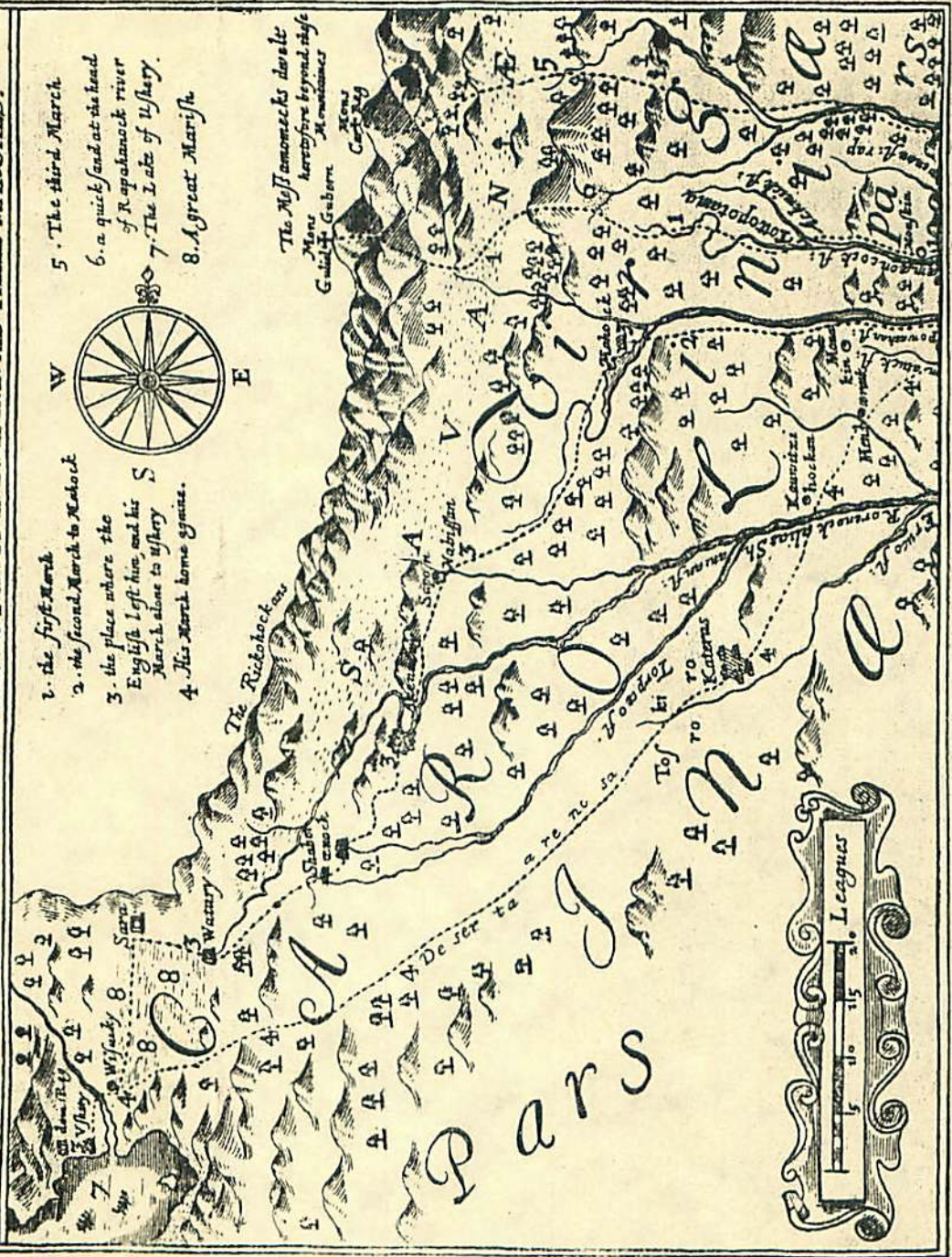

Here is an extensive Tract called Green River Plains which produces no Timber, and but little Wheat, much Feeds, and covered with a variety of Grass and Herbage

Here the Ohio runs a Western course into Green River which falls into it 120 Miles below the Rapids.

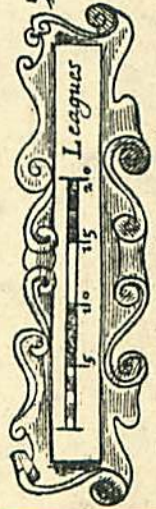
covered by the Rapids Traps, extending to the bottom of the Gap on 304 N. Latitude.

A MAP OF THE WHOLE TERRITORY TRAVERSED BY JOHN LEDERER IN HIS THREE MARCHES.

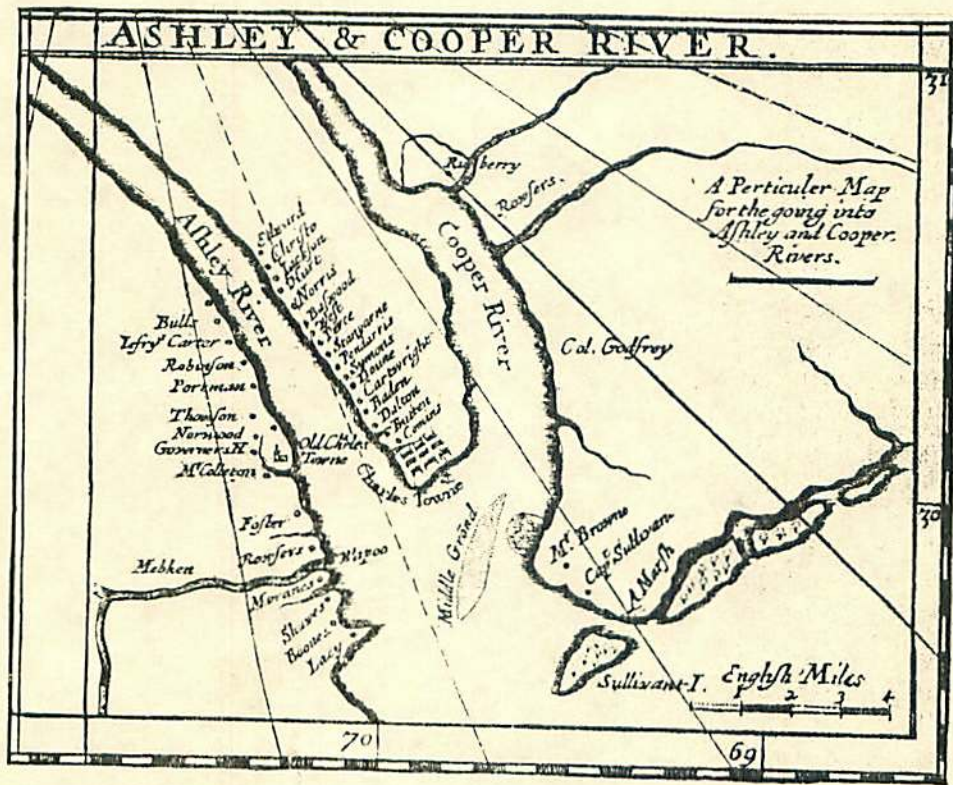
- 1. the first March
- 2. the second March to Newback
- 3. the place where the English left him, and his March alone to usury
- 4. His March home againe.
- 5. The third March
- 6. a quick sand at the head of R. Apahamock river
- 7. The Lake of usury.
- 8. A great Marsh



The Massamocks dwelt
 here heretofore beyond the
 Gambia Gubarr
 New
 Coast Bay



SOUTH CAROLINA About 1700
Ashley & Cooper River



The Sea of China and the Indies.

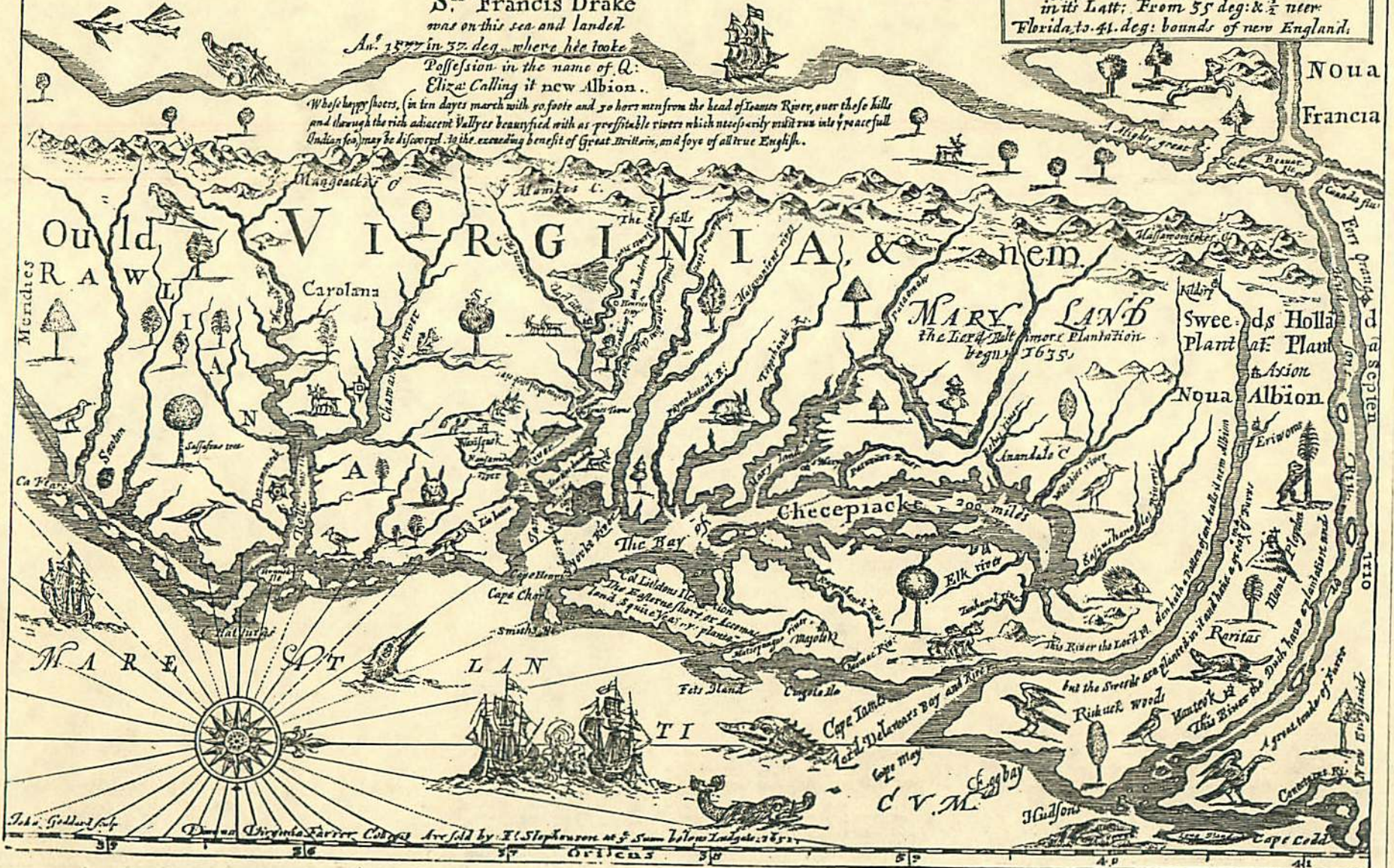


Sir Francis Drake
was on this sea and landed
An. 1577 in 37 deg. where hee took
Possession in the name of Q.
Eliza: Calling it new Albion.

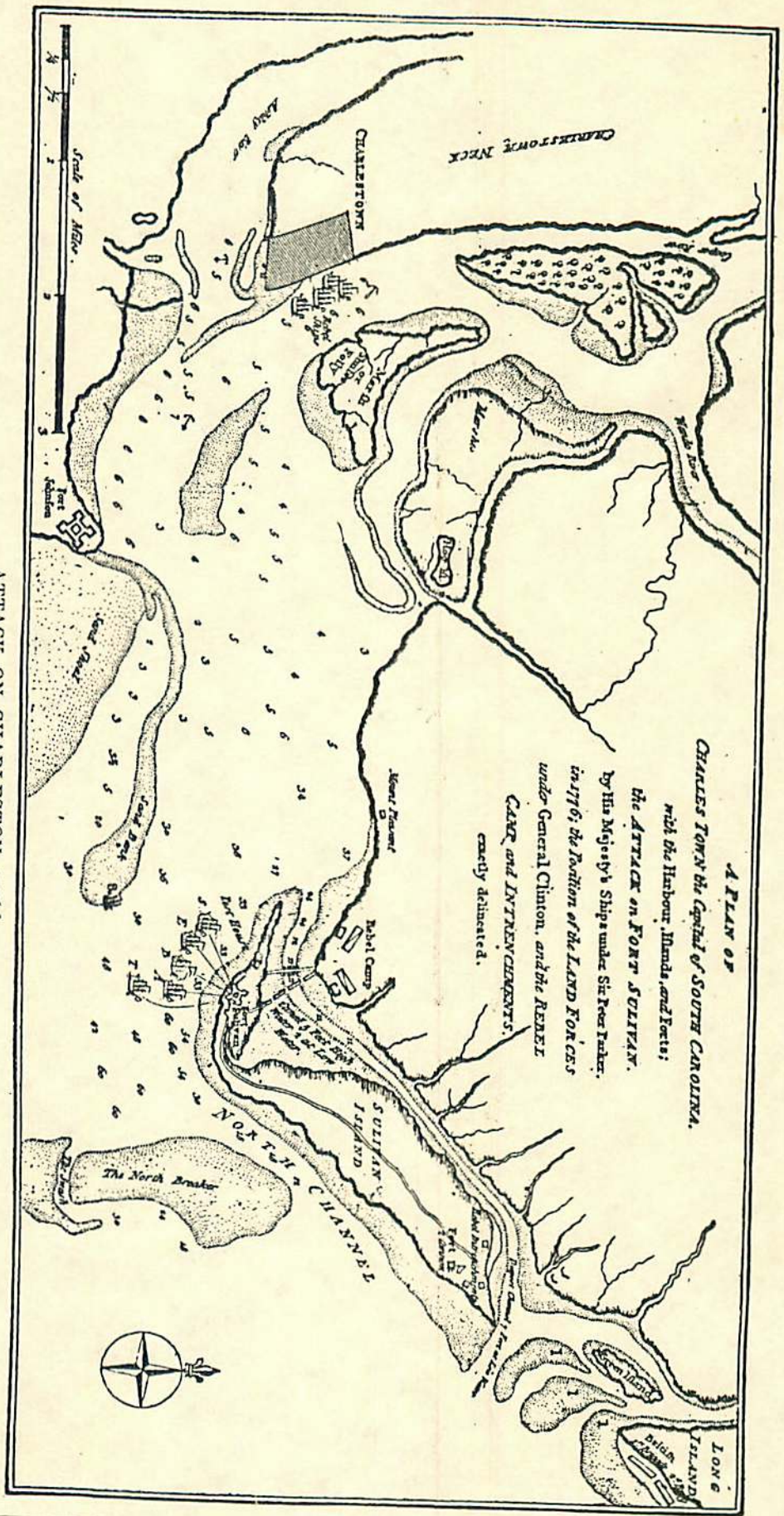
Whose happy sores, in ten dayes march with 50 foote and 50 horz men from the head of James River, over these hills and through the rich adjacent Vallies beautified with as pressifable rivers which necessarily must run into y^e peacefull Indian sea) may be discovered. to the exceeding benefit of Great Brittain, and joye of all true English.

Scala Miliarum

A mapp of Virginia discovered to y^e Hills, and in its Latt: From 35 deg: & 1/2 near Florida to 41. deg: bounds of new England.



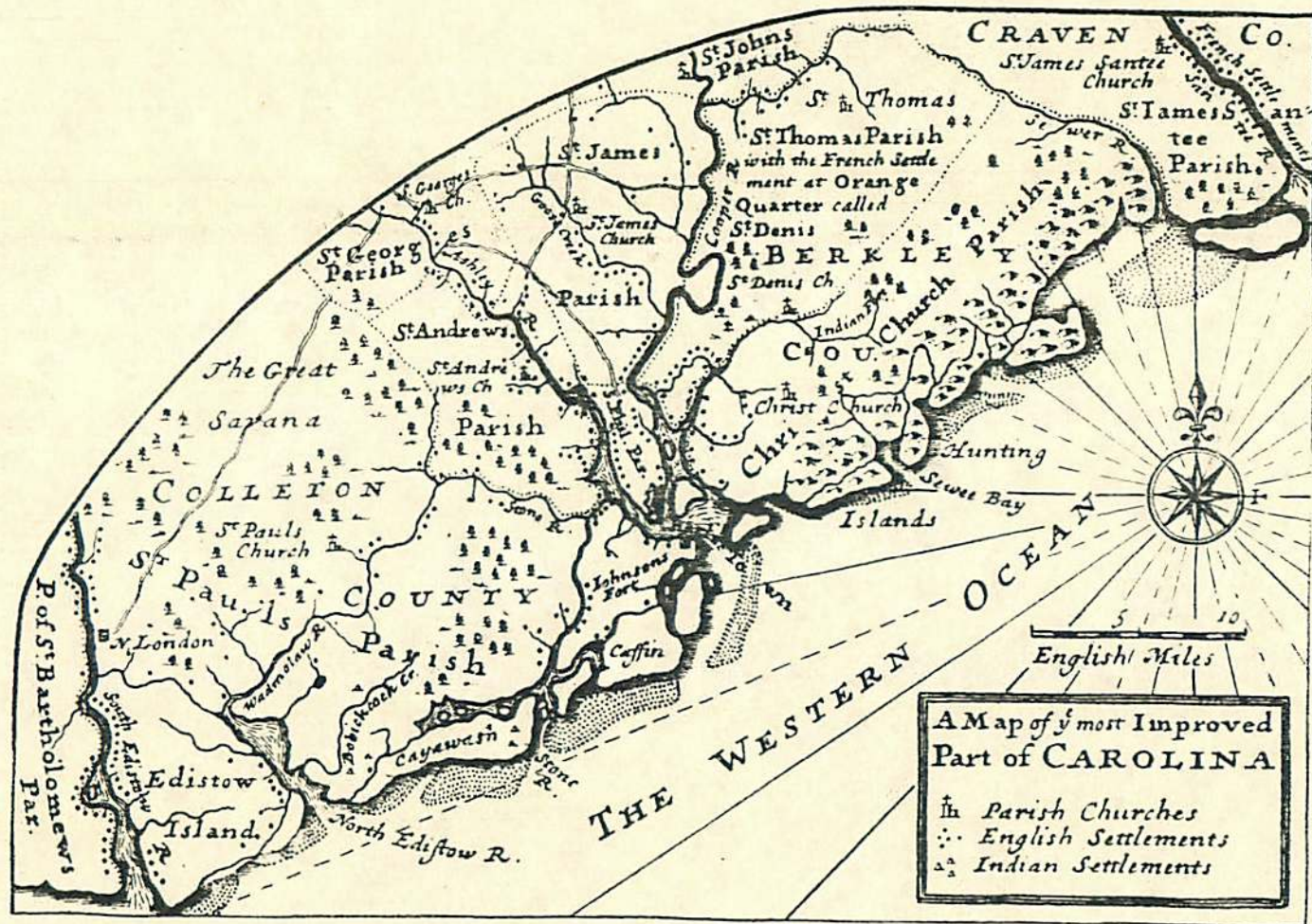
Maryland & Virginia 1650

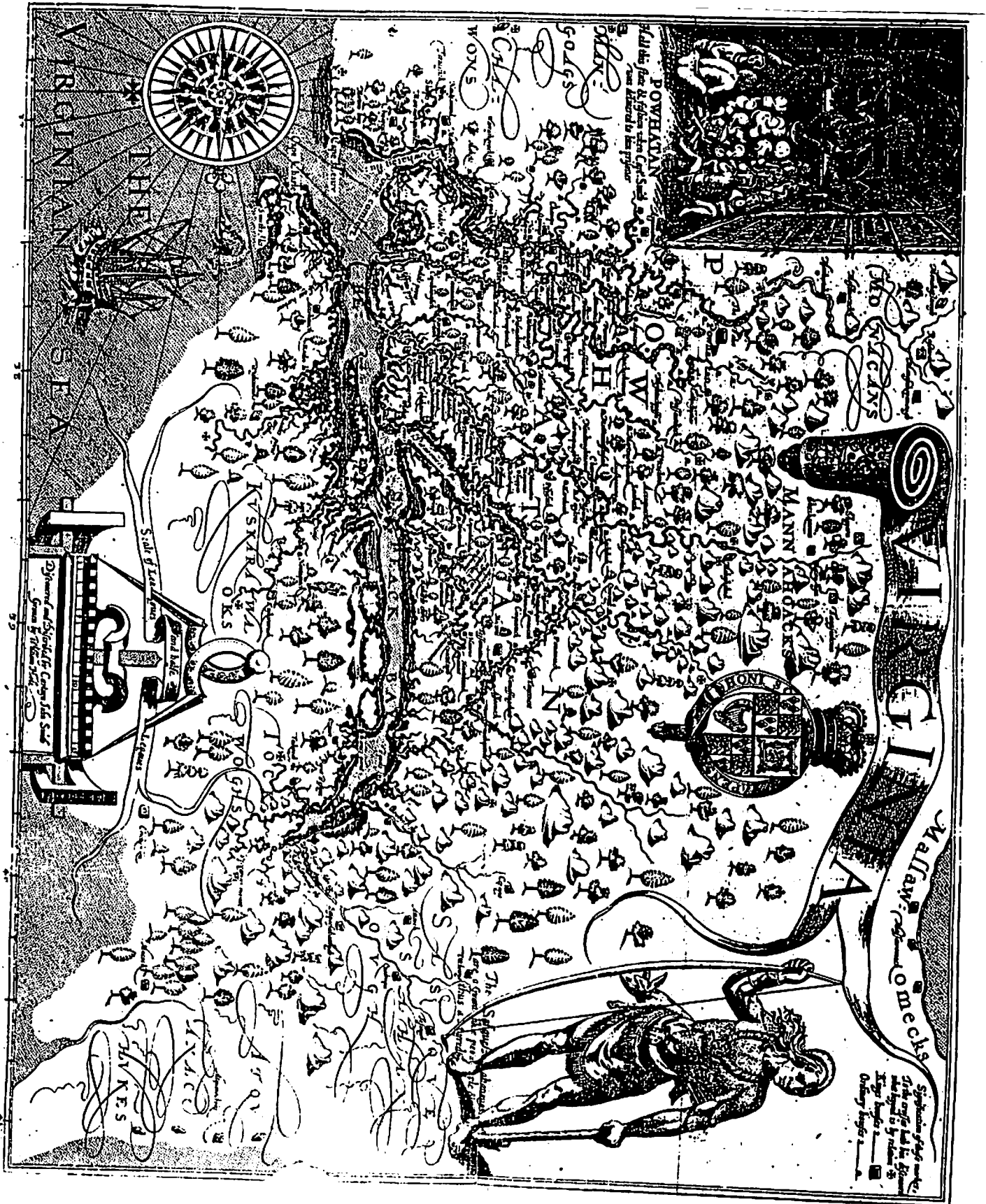


ATTACK ON CHARLESTON, 1776.1

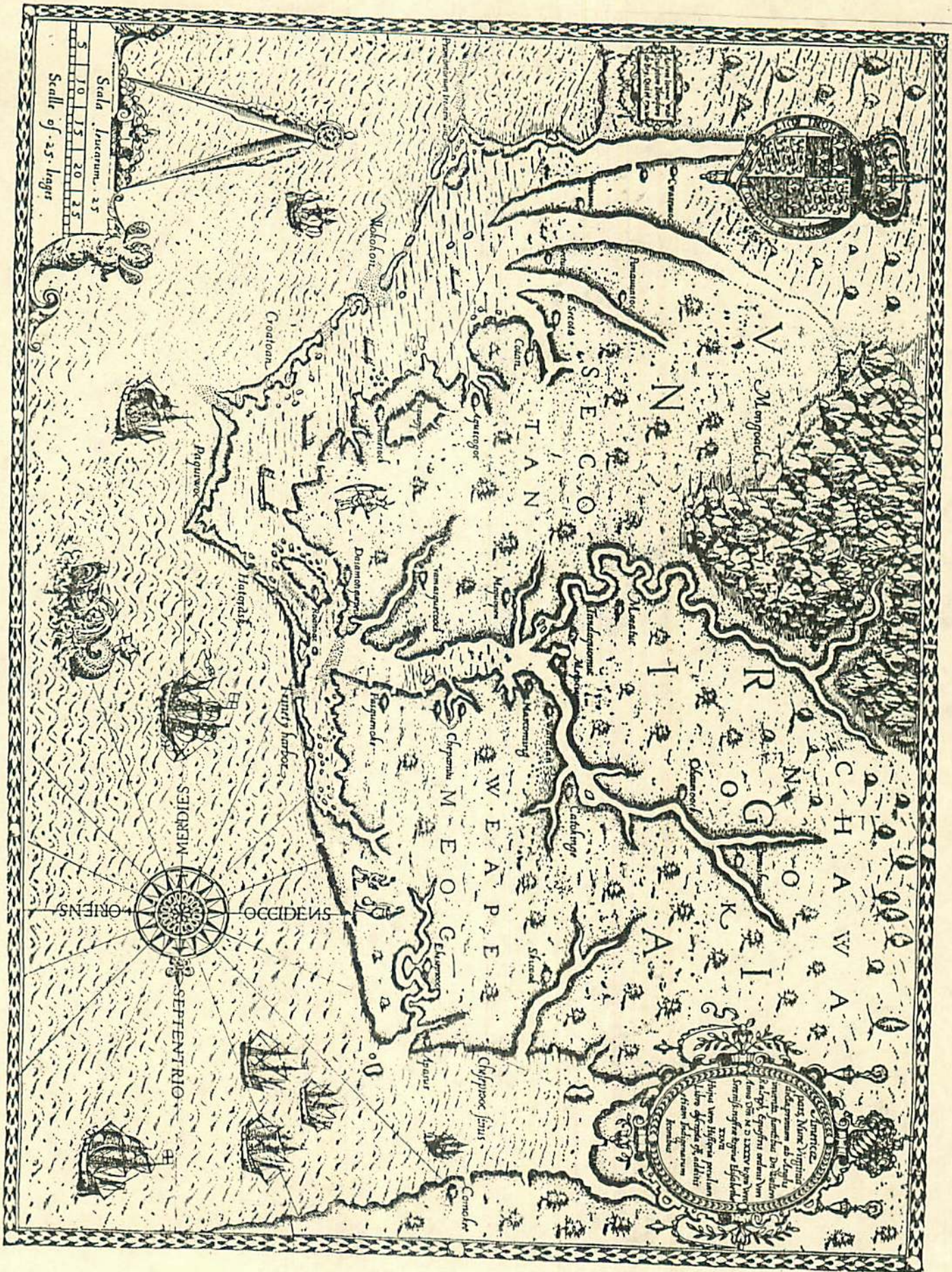
¹ From *Political Mag.* (London, 1780), vol. i. p. 171, — somewhat reduced. Car-
 rington notes (p. 176), as dated Aug. 31, 1776, and belonging to the *North Amer.*
Pilot: "An exact plan of Charleston and harbor, from an actual survey, with the
 attack of Fort Sullivan on the 26th June, 1776, by his Majesty's squadron, com-
 manded by Sir Peter Parker." Cf. no. 37 of the *American Atlas* (Faden's), and the
Amer. Military Pocket Atlas, 1776, no. 5. Mr. Courtenay, in the *Charleston Year*
Book, 1883 (p. 414), gives a folded fac-simile of a broadside map, *A plan of the At-*
tack on Fort Sullivan . . . with the disposition of the King's land forces, and the en-
campments and entrenchments of the rebels, from the drawings made on the spot.
Engraved by Wm. Faden, by whom it was published Aug. 10, 1776. The dedica-
 tion to Com. Parker is signed by Lieut.-Col. Thomas James, royal regiment of
 artillery, June 30, 1776. It has a corner plan of the "Platform in Sullivan's Fort,"
 by James, on a larger scale. Appended to the map are a list of the attacking ships,
 and extracts from Parker's and Clinton's despatches. The channel between Long
 and Sullivan's islands is given as seven feet in the deepest part. The original MS.
 of this Faden map is in the Faden Collection in the library of Congress (no. 47),

SOUTH CAROLINA 1742



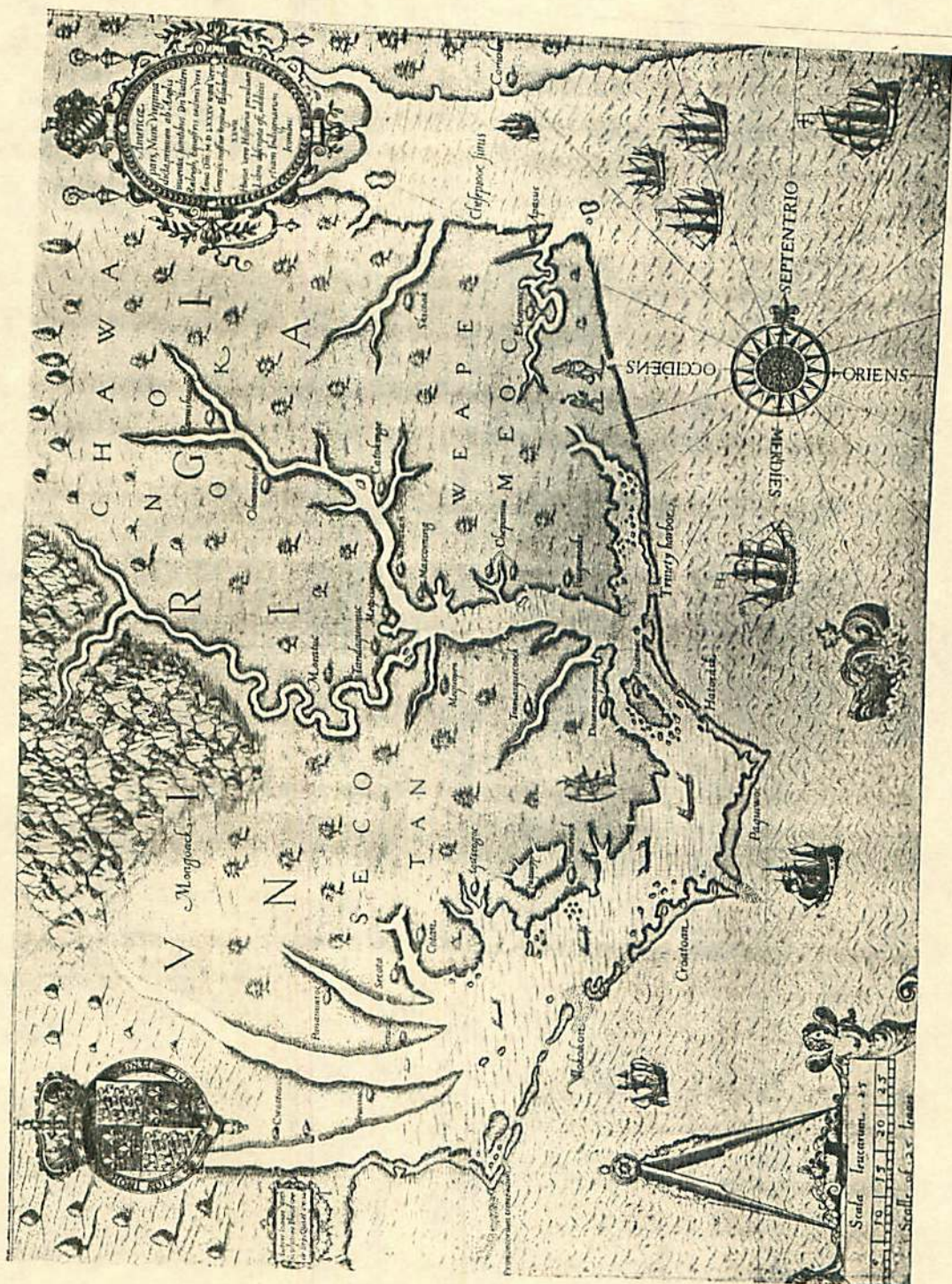


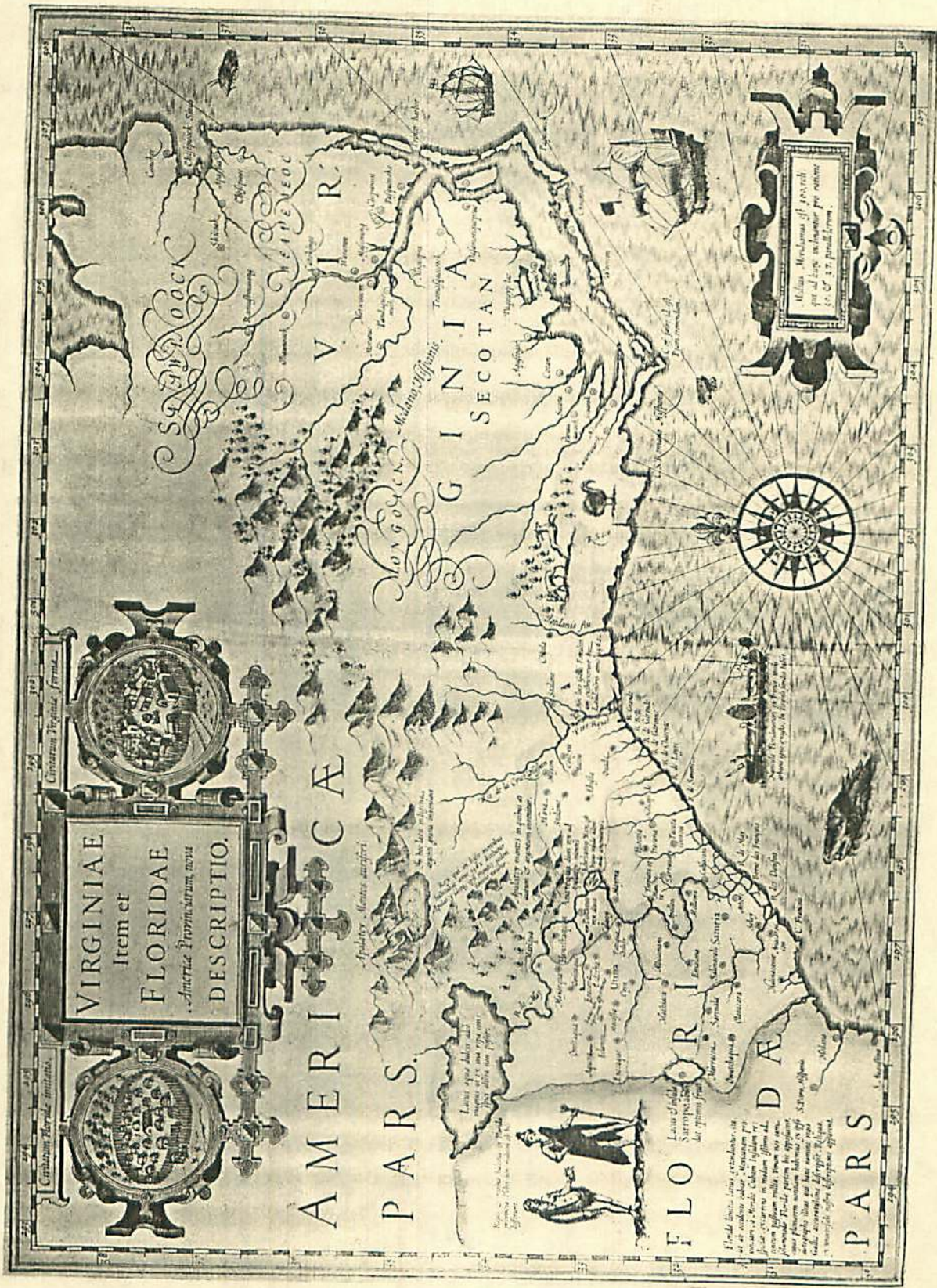
SMITH'S MAP OF VIRGINIA.



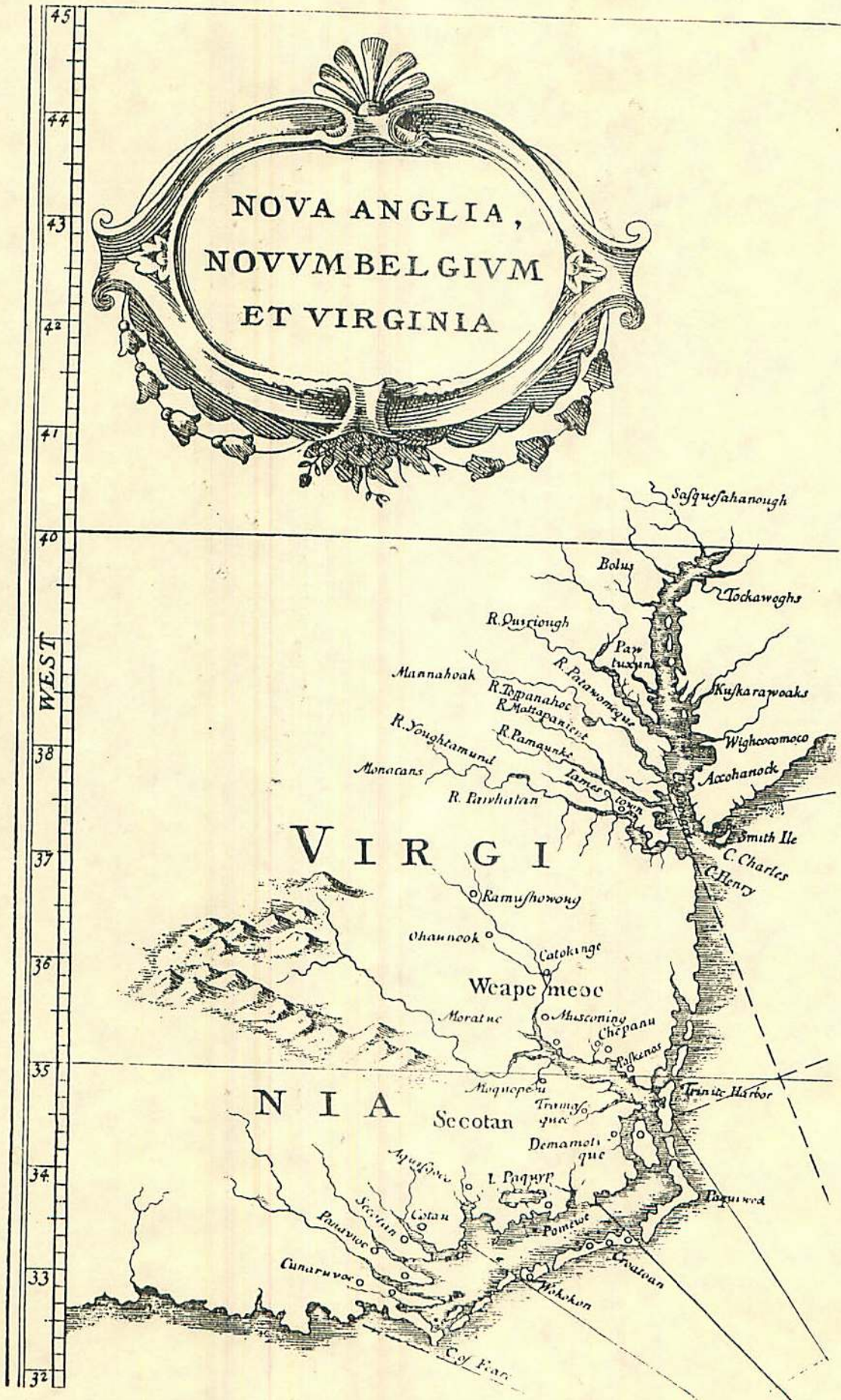
WHITES OLD VIRGINIA (HARRICOT).

VIRGINIA c 1590






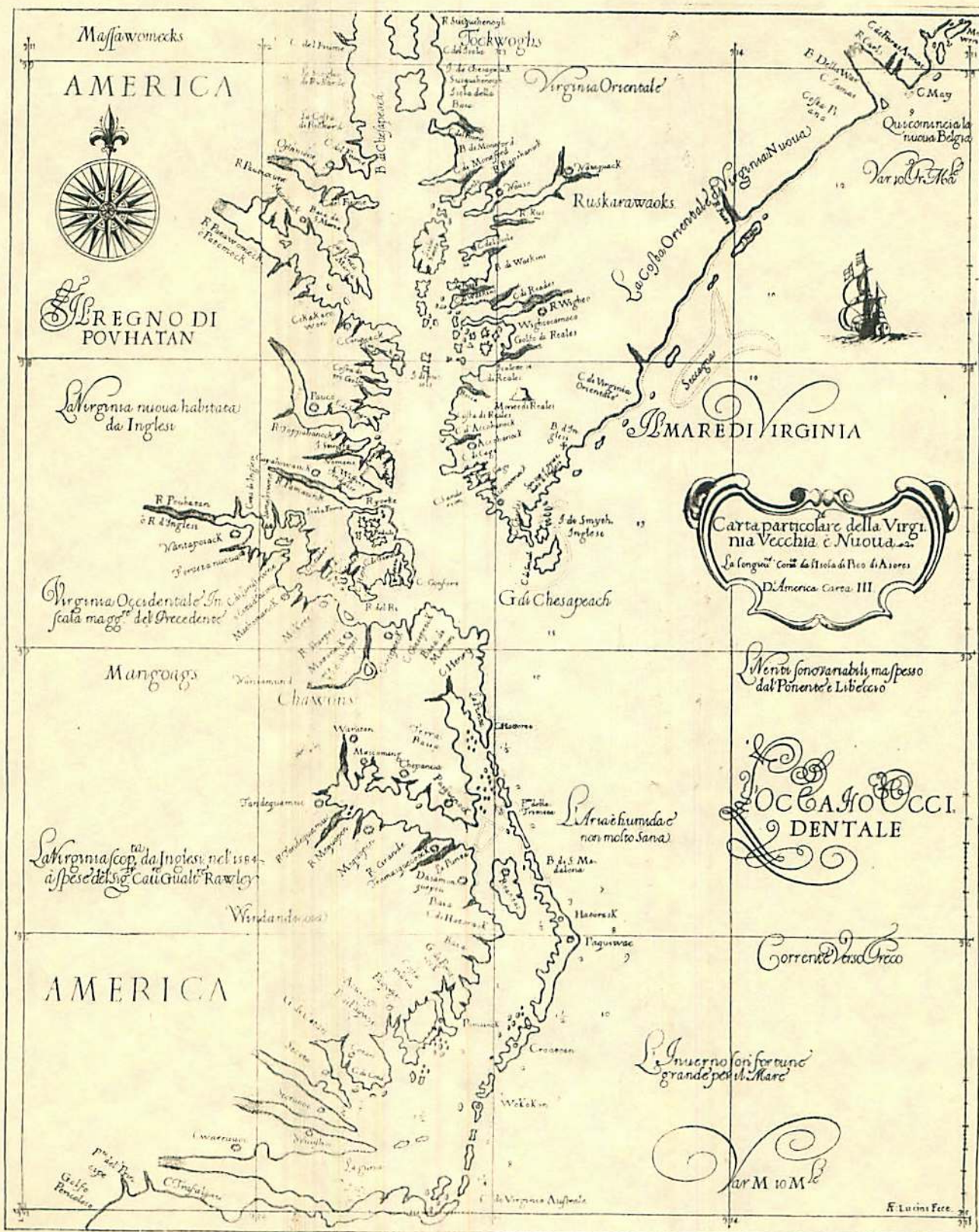
NOVA ANGLIA,
NOVVM BELGIVM
ET VIRGINIA



Virginia 1630

PART OF DE LAET'S MAP, 1630.





AMERICA



REGNO DI POWHATAN

La Virginia nuova habitata da Inglesi

Virginia Occidentale In scala maggio del Precedente

Mangogys

La Virginia scoperta da Inglesi nel 1584 a spese del Capitano Raleigh

AMERICA

Virginia Orientale

Ruskarawaoks

La Golfo Orientale

MARE DI VIRGINIA

Golfo di Chesapeach

Chawons

L'Arachumida non molto sana

Carta particolare della Virginia Vecchia e Nuova
La lingua con le Isole di Pico di Azores
D'America Carta III

Venti son variabili ma spesso dal Ponente e Libelato

OCCEANO OCCIDENTALE

Corrente verso Greco

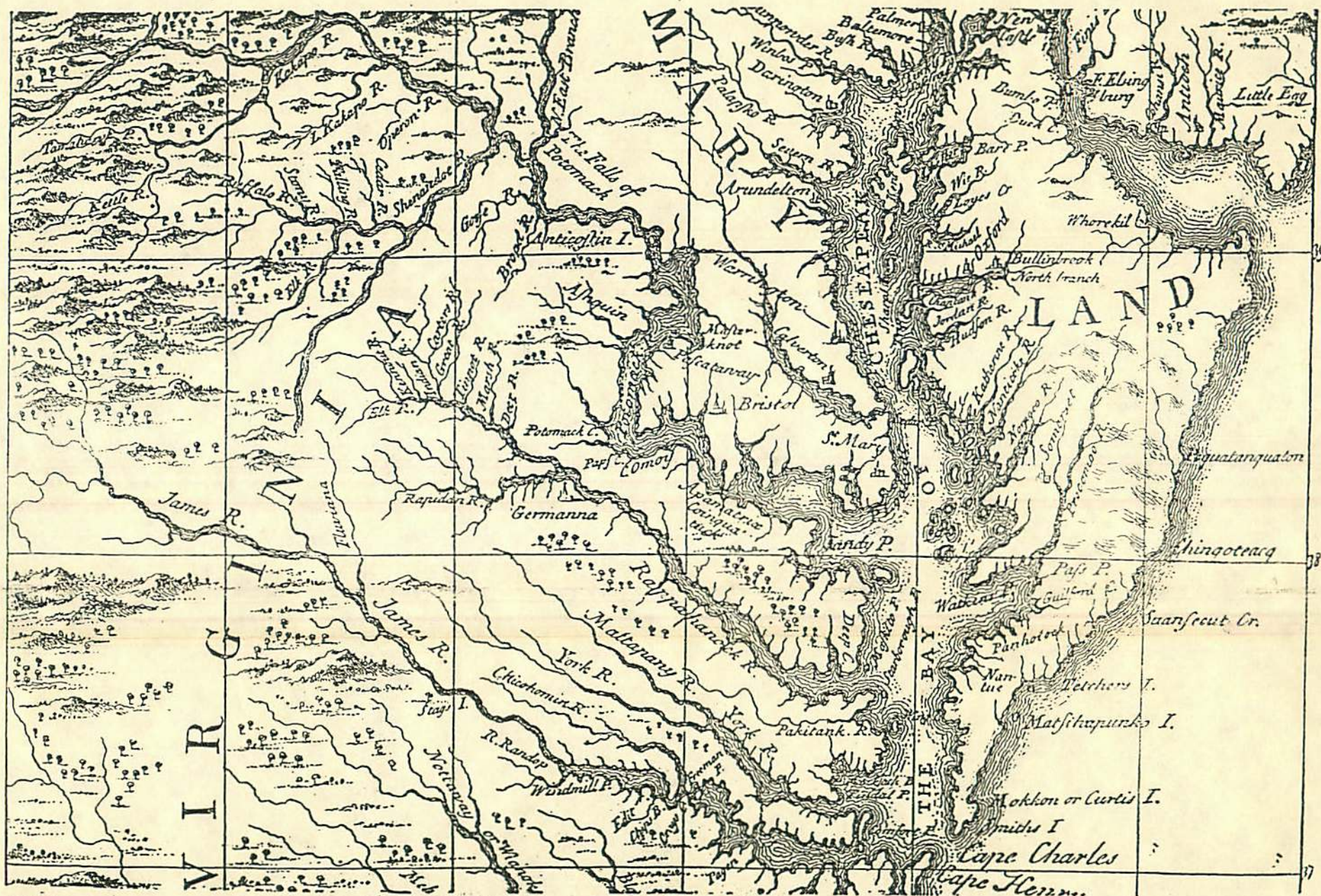
L'Inverno non fortuna grande per il Mare

Var M 10 M

F. Lucini fecit



NORTHERN NECK OF VIRGINIA. 1736-1737.



VIRGINIA. 1738.